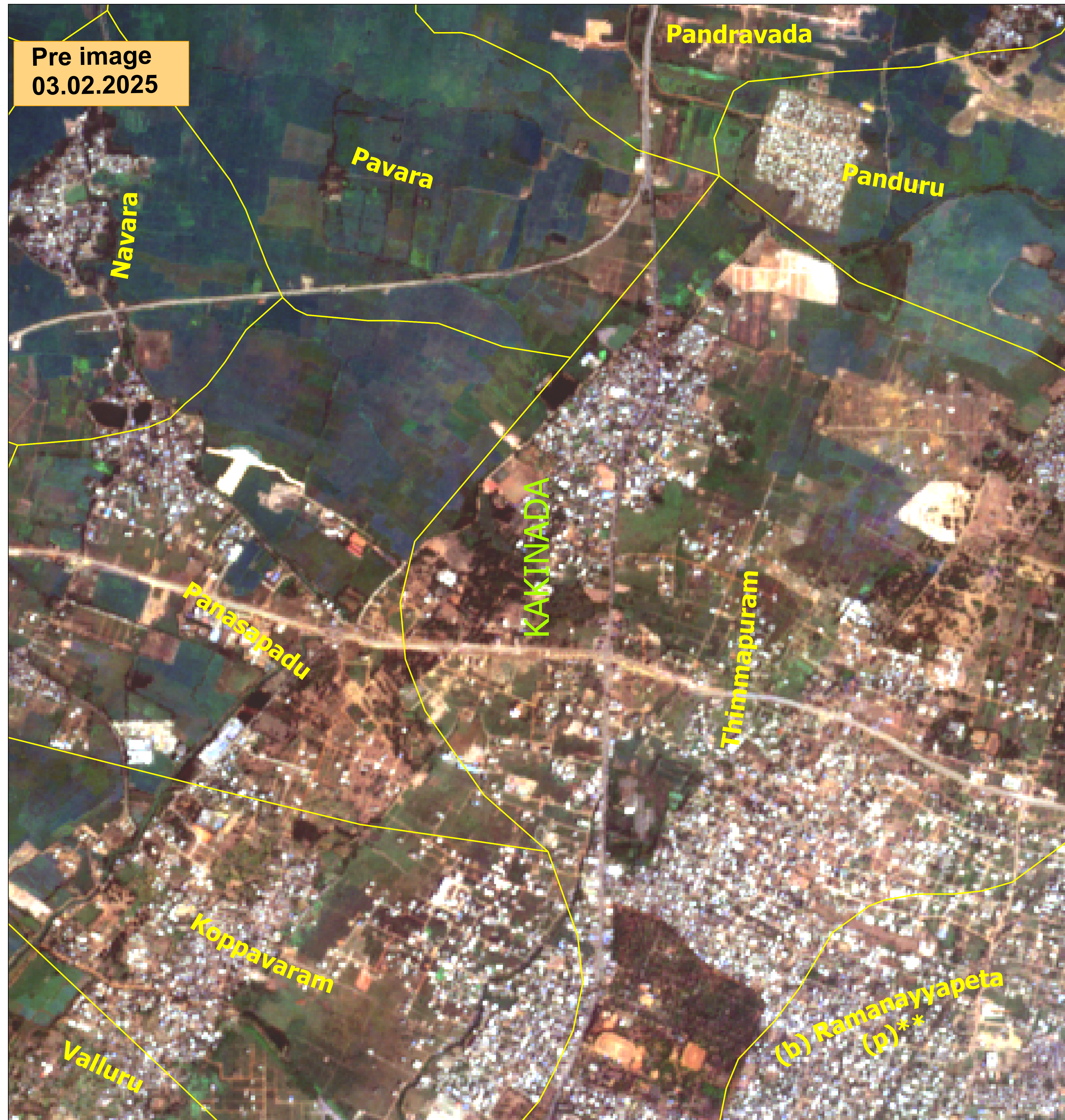
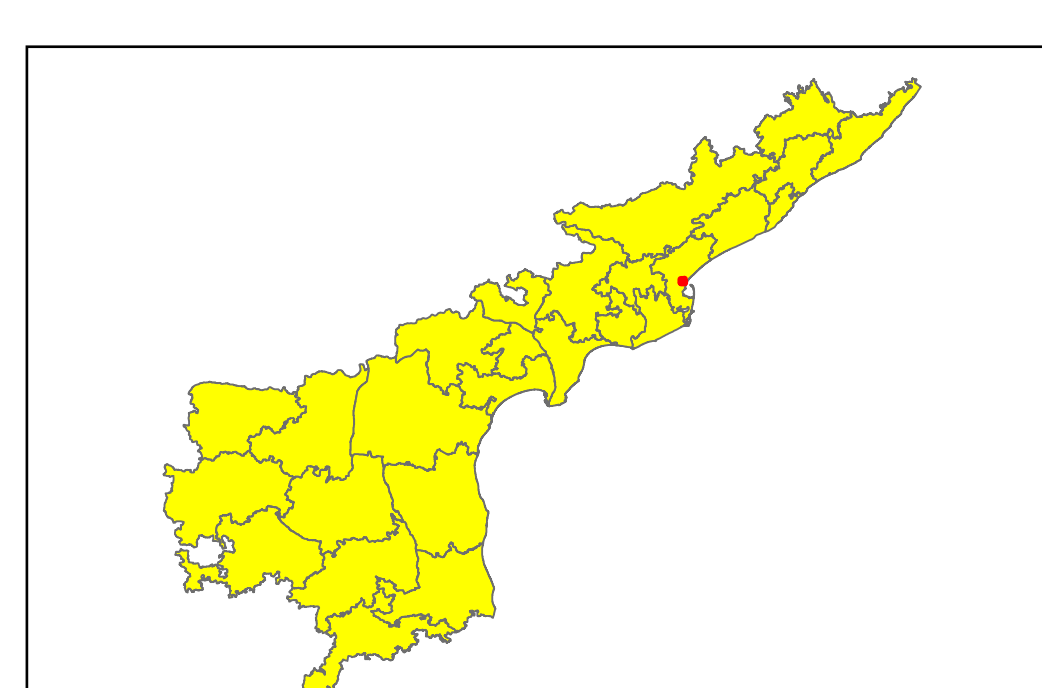
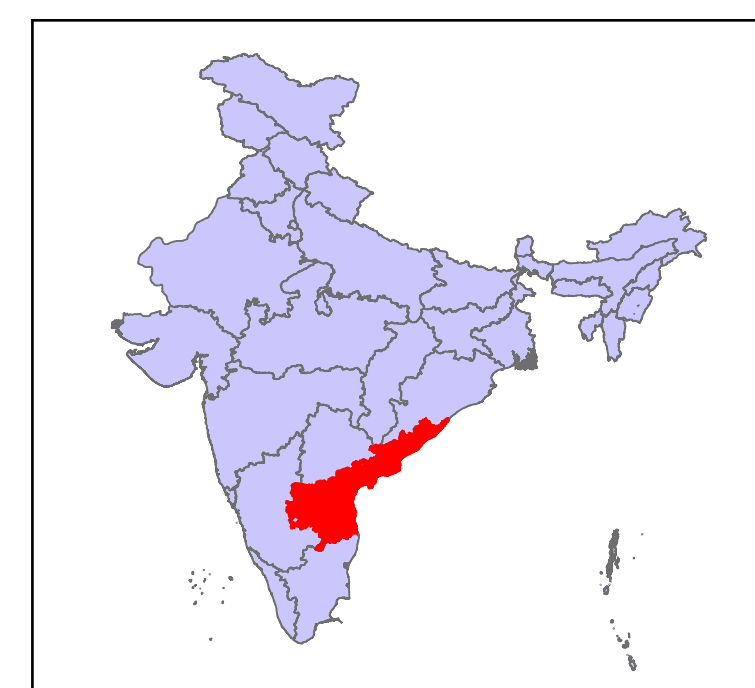
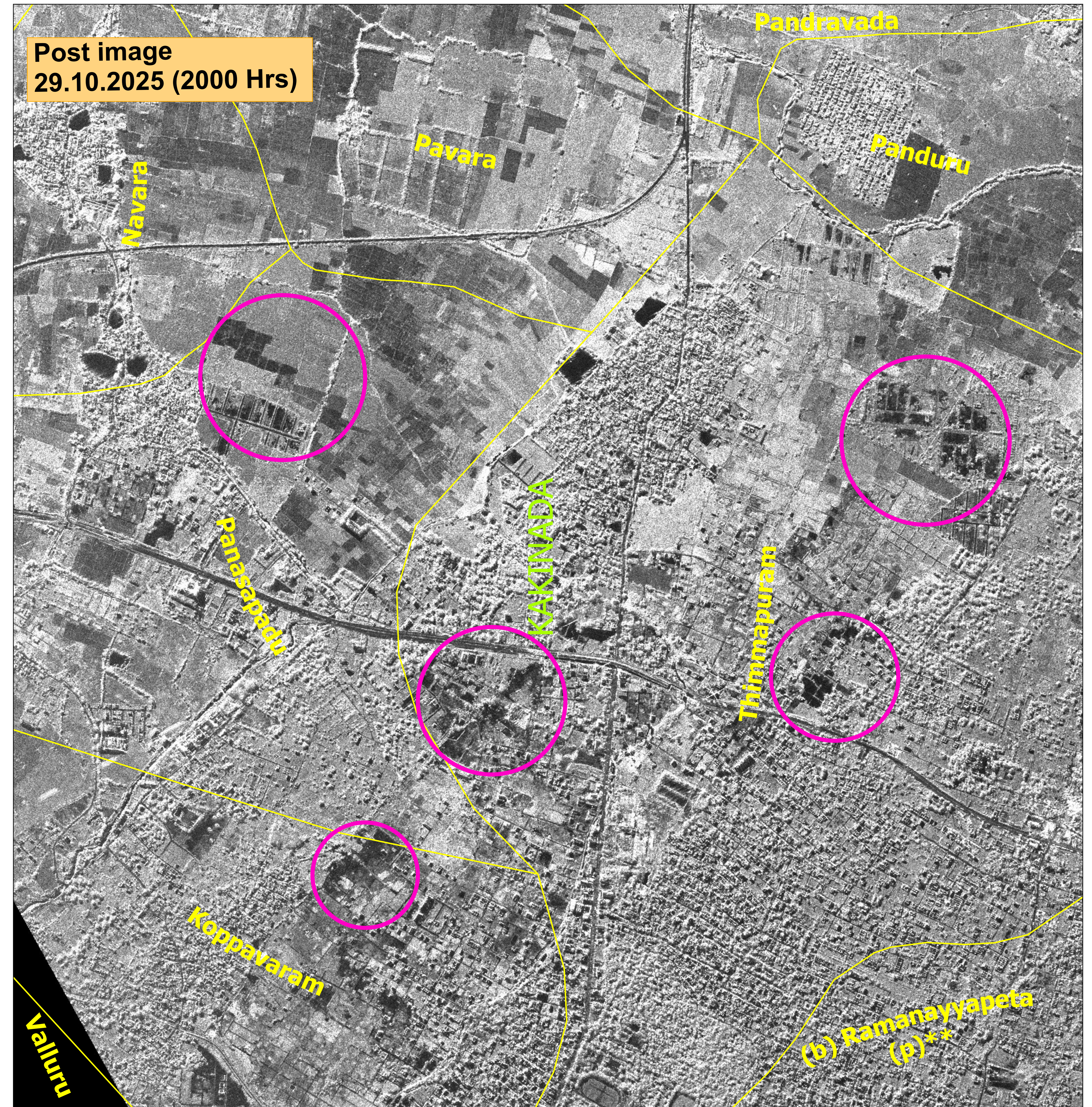


Pre-Post Cyclone View of Satellite Images as on 29-10-2025

Sentinel-2



IRS SAR



MAP ID : 2025/CY/AP/VAP/04/29102025

Date of Issue: 30-10-2025

0 0.38 0.75 1.5
Kilometers

Observations

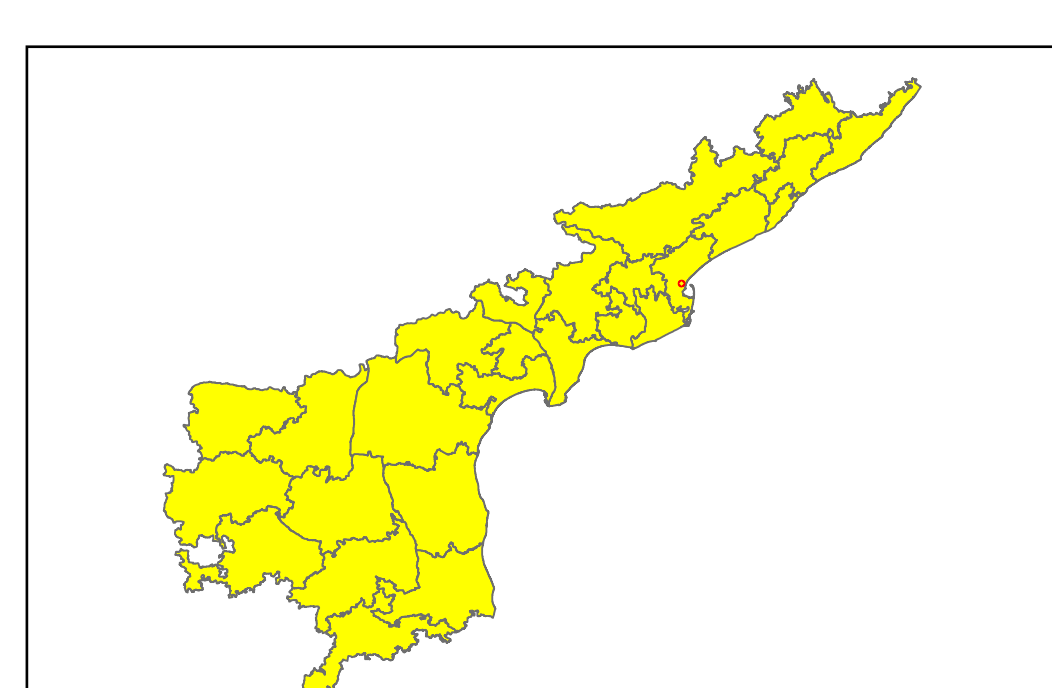
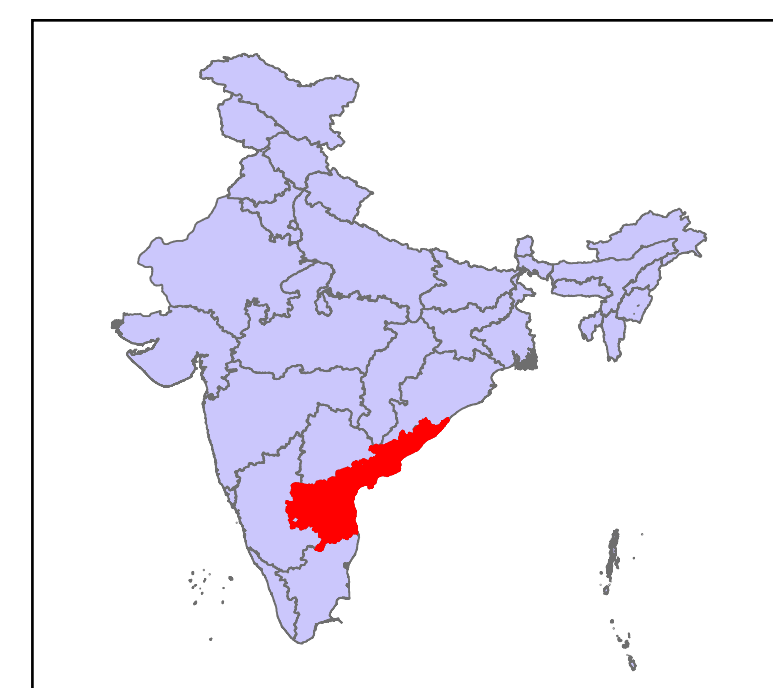
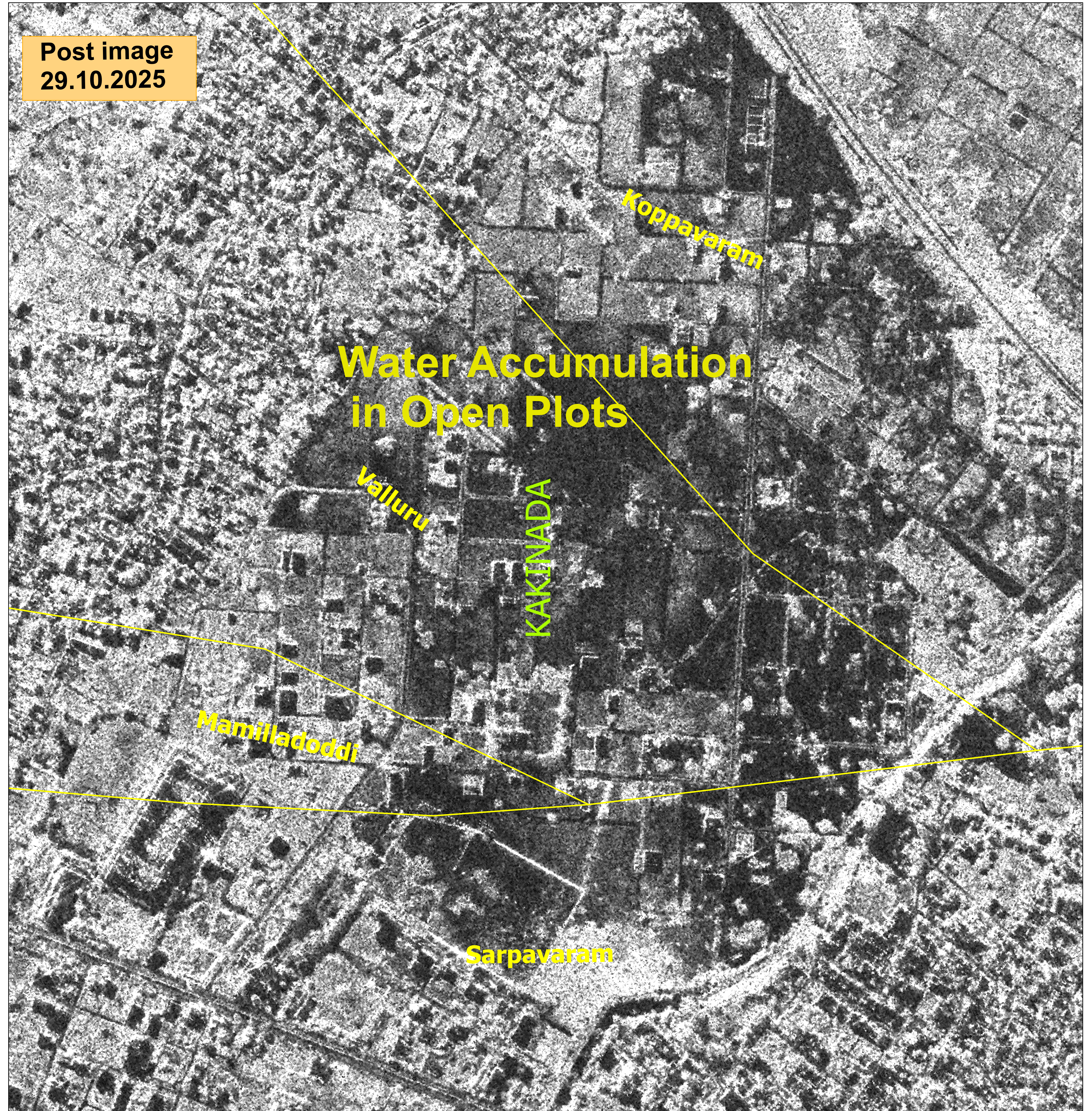
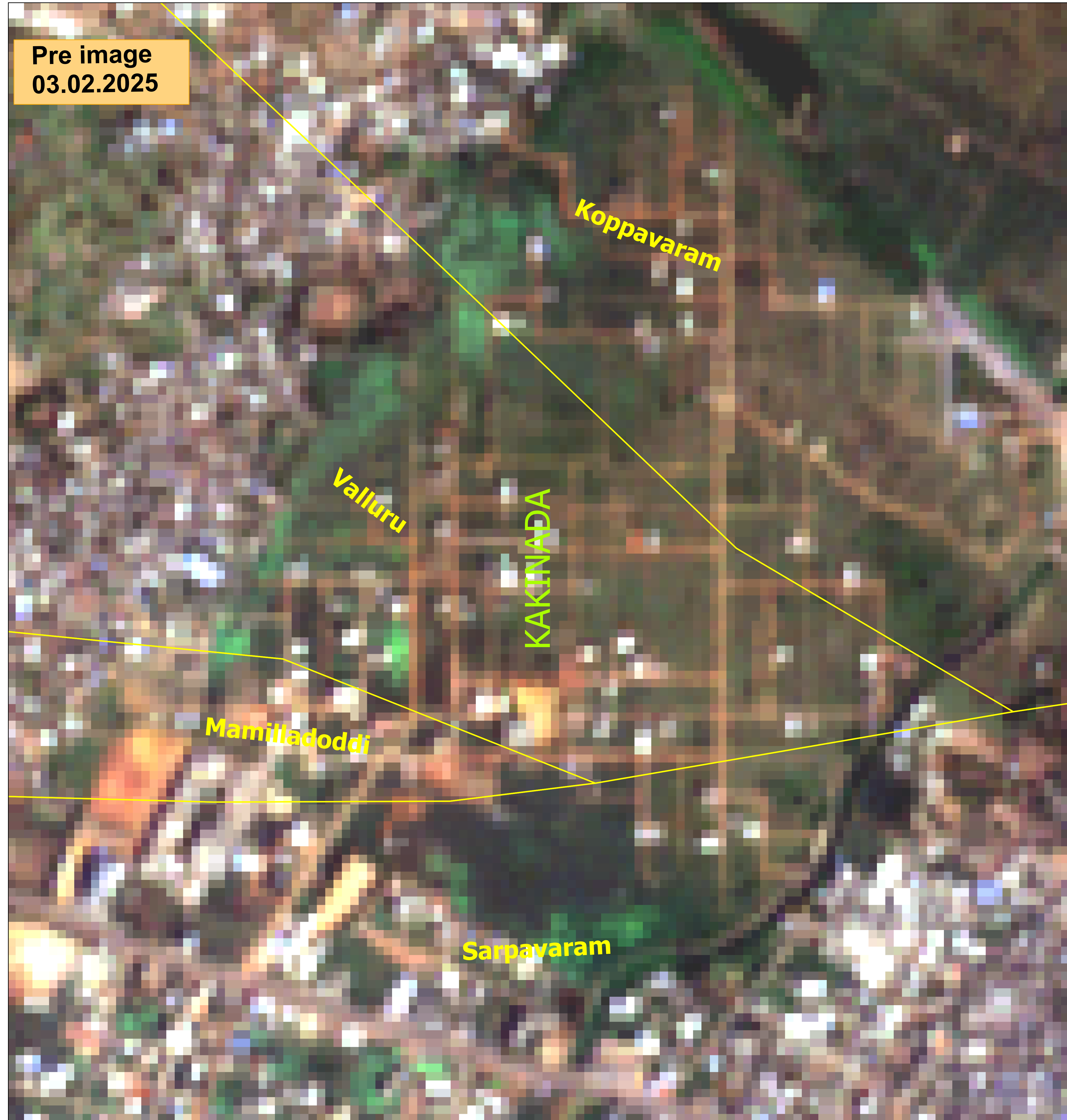
The Pink colour encircled regions depict the water accumulation in Open areas of Kakinada and its surroundings.

Disaster Management Support Group
National Remote Sensing Centre, ISRO
Dept. of Space, Govt. of India
Hyderabad- 500 037
E-Mail: flood@nrsc.gov.in
www.nrsc.gov.in

Pre-Post Cyclone View of Satellite Images as on 29-10-2025

Sentinel-2

IRS SAR



MAP ID : 2025/CY/AP/VAP/03/29102025

Date of Issue: 30-10-2025

0 0.1 0.2 0.4
Kilometers

Legend

□ Village Boundary

Disaster Management Support Group
National Remote Sensing Centre, ISRO
Dept. of Space, Govt. of India
Hyderabad- 500 037
E-Mail: flood@nrsc.gov.in
www.nrsc.gov.in