

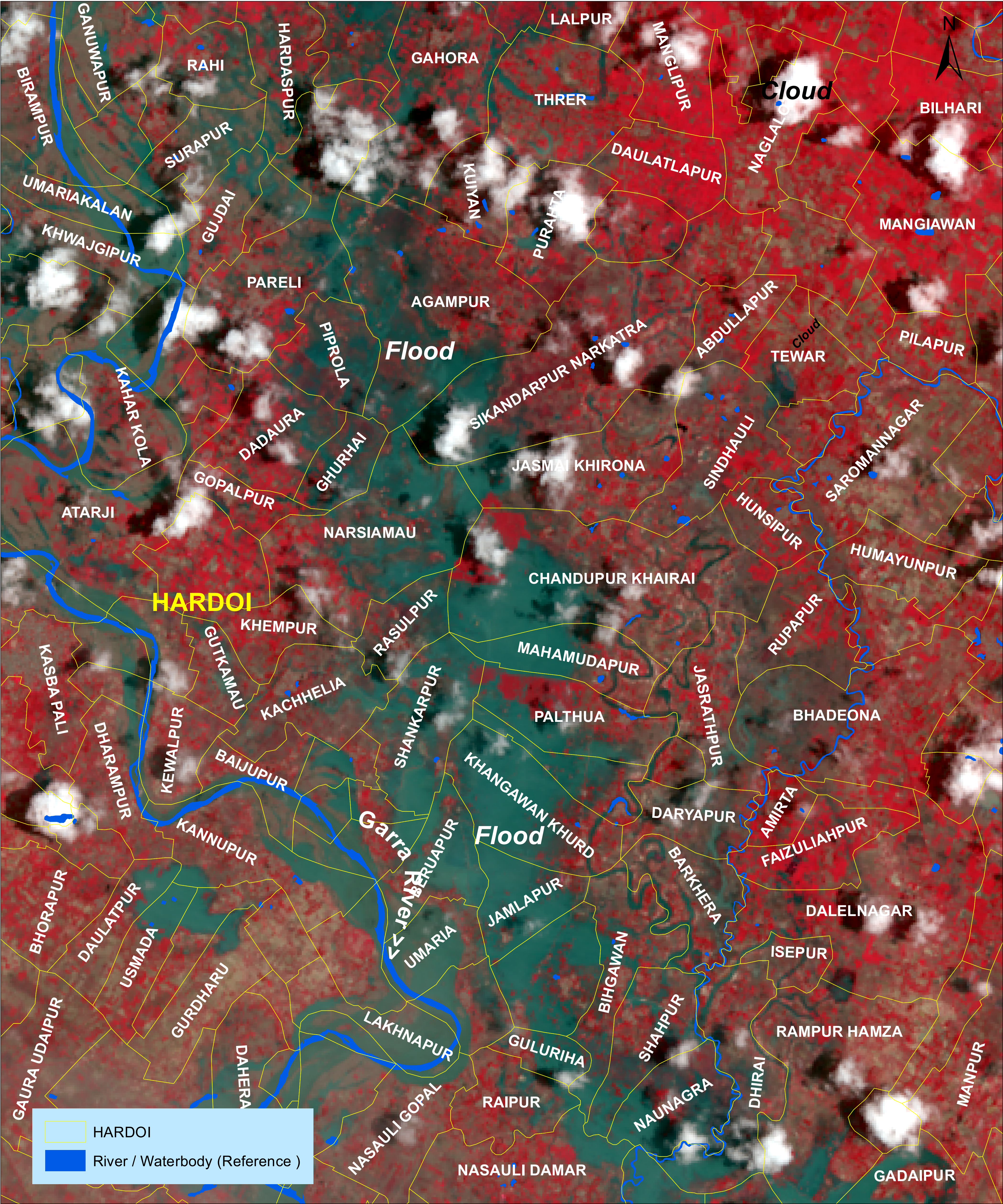
Disaster Management Support Group
Remote Sensing Applications Area
National Remote Sensing Centre, ISRO
Dept. of Space, Govt. of India
Hyderabad- 500 037
E-Mail: flood@nrsc.gov.in
www.nrsc.gov.in

Landsat-8 Satellite image showing Flood Inundation in parts of Hardoi District, Uttar Pradesh State

For Official Use

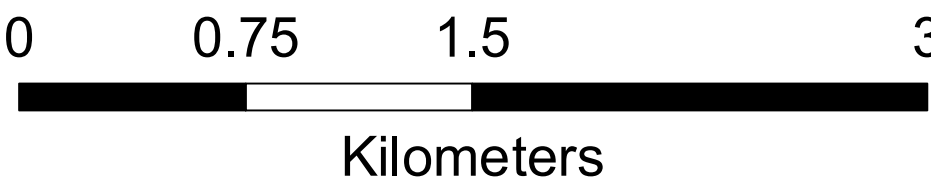
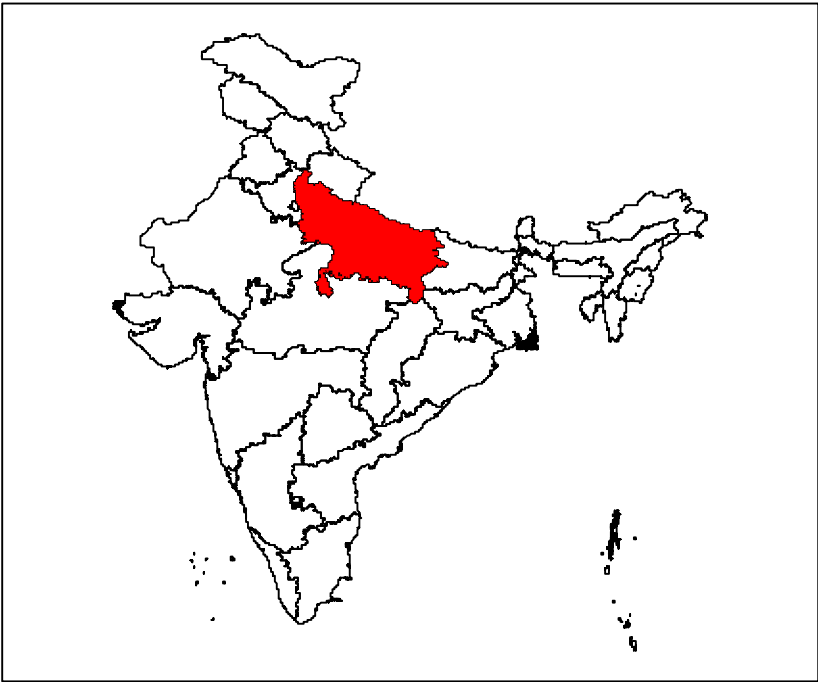


Landsat-8 Satellite image of 16-07-2024



HARDOI

River / Waterbody (Reference)



Map ID: 2024/FL/UP/VAP/15e/16072024

Date of Issue: 16.07.2024

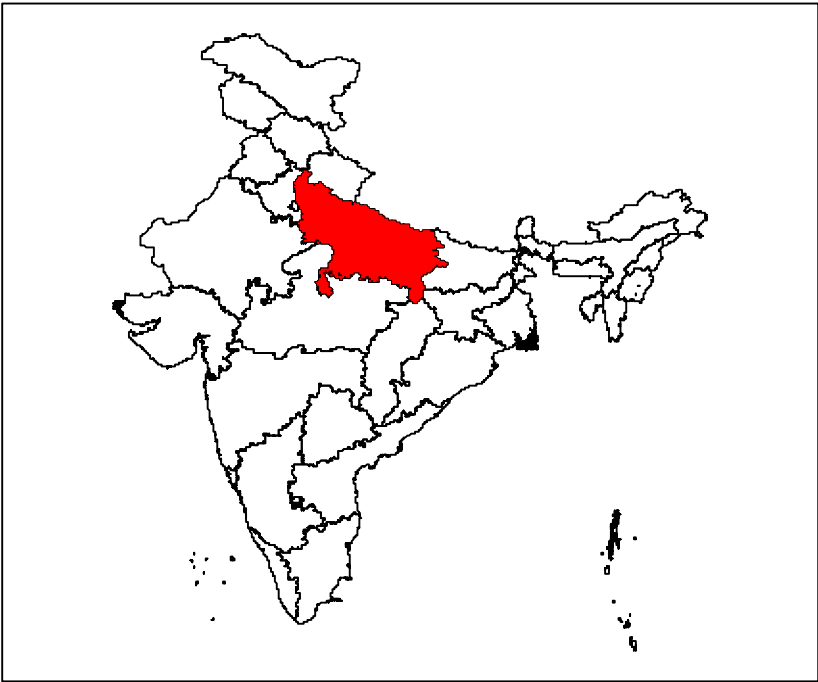
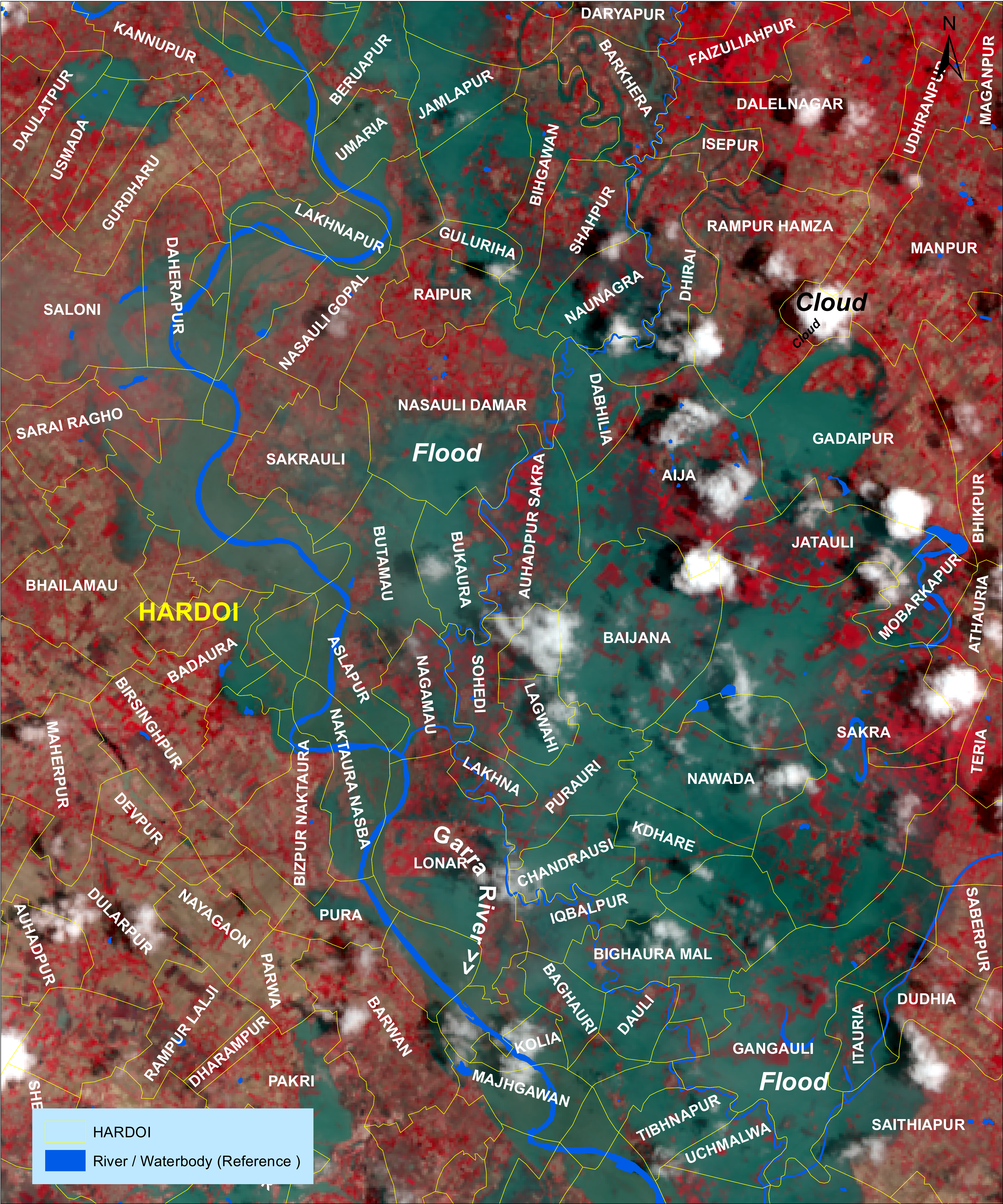
Disaster Management Support Group
Remote Sensing Applications Area
National Remote Sensing Centre, ISRO
Dept. of Space, Govt. of India
Hyderabad- 500 037
E-Mail: flood@nrsc.gov.in
www.nrsc.gov.in

Landsat-8 Satellite image showing Flood Inundation in parts of Hardoi District, Uttar Pradesh State

For Official Use



Landsat-8 Satellite image of 16-07-2024



Disclaimer : This Map is prepared on rapid mapping mode for immediate use and sharing amongst official agencies. This provides preliminary results. Flood inundation may include rain water accumulation / flood water in low lying areas. All geographic information has limitations due to the scale, resolution, date and interpretation of the original source materials. No ground verification is done

Citation ' NRSC (2024) - Flood Inundated areas in Part of Uttar Pradesh (as on 16.07.2024) ', Map no : 2024/FL/UP/VAP/15f/16072024, NRSC/ISRO, Hyderabad

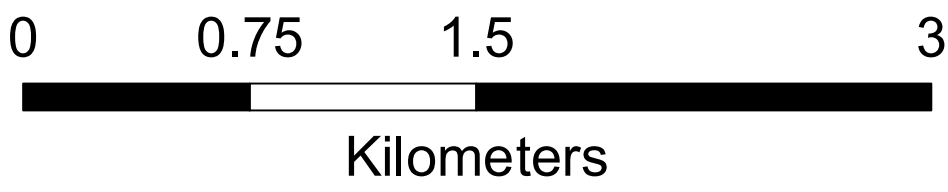
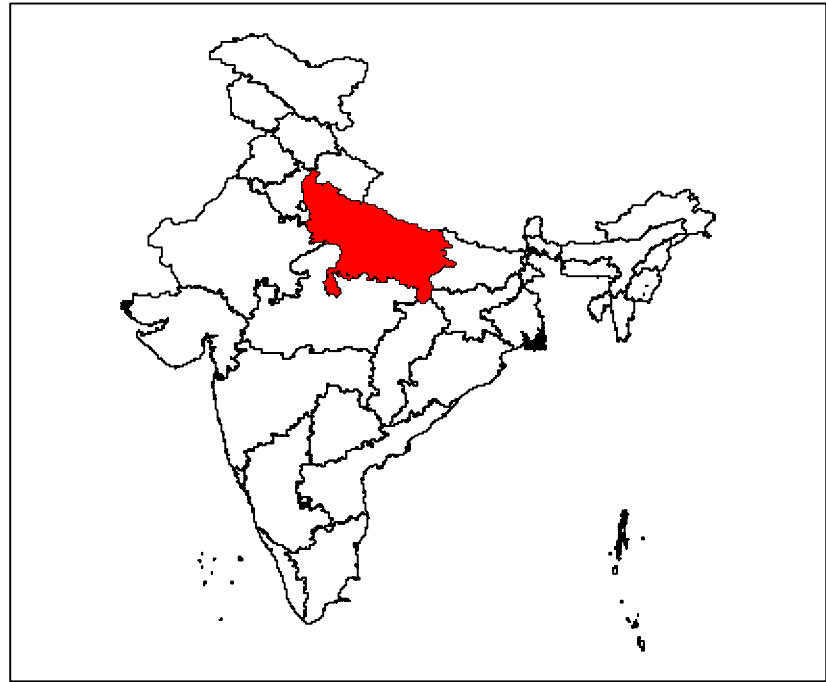
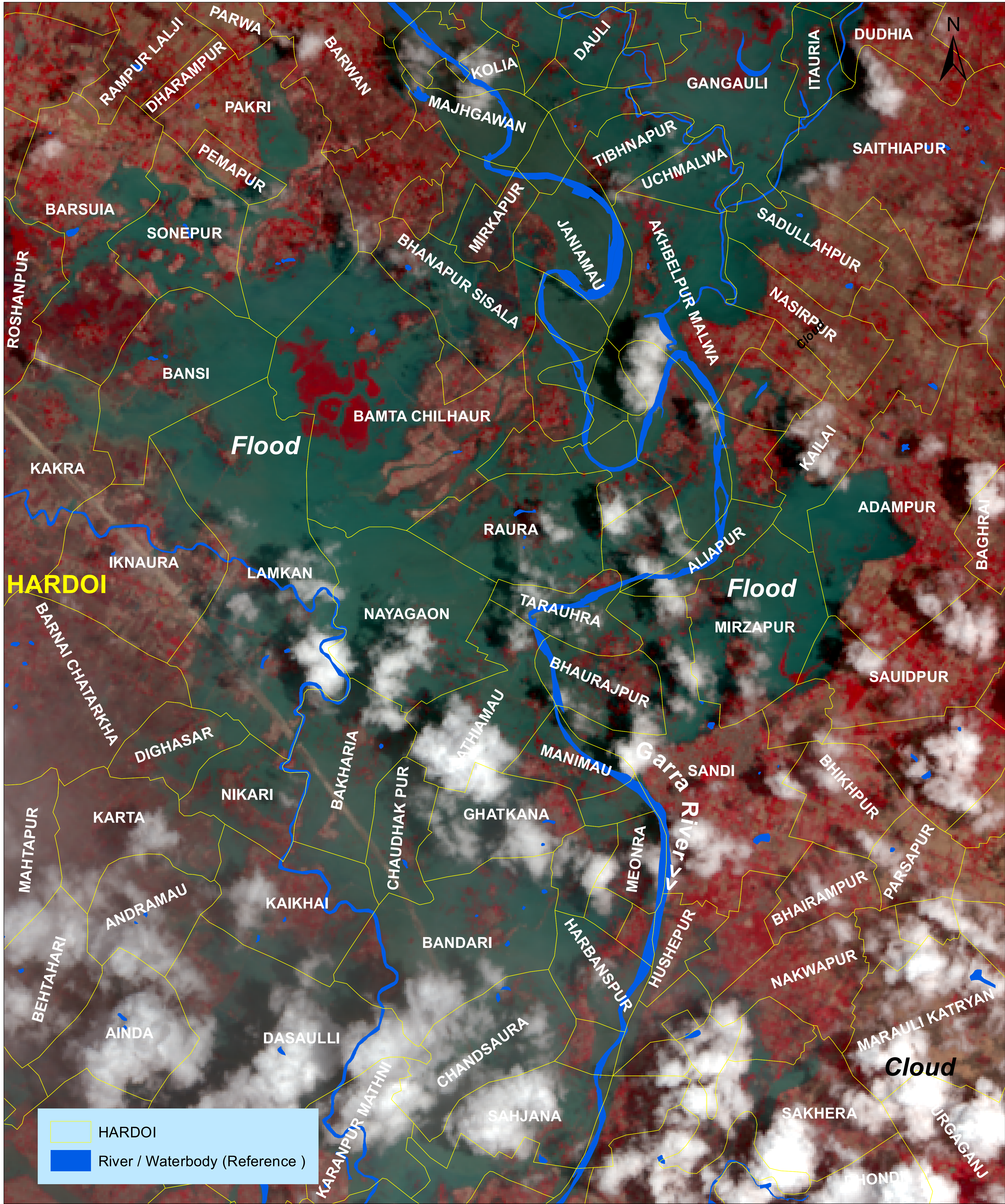
Disaster Management Support Group
Remote Sensing Applications Area
National Remote Sensing Centre, ISRO
Dept. of Space, Govt. of India
Hyderabad- 500 037
E-Mail: flood@nrsc.gov.in
www.nrsc.gov.in

Landsat-8 Satellite image showing Flood Inundation in parts of Hardoi District, Uttar Pradesh State

For Official Use



Landsat-8 Satellite image of 16-07-2024



Map ID: 2024/FL/UP/VAP/15g/16072024

Date of Issue: 16.07.2024

Disaster Management Support Group
Remote Sensing Applications Area
National Remote Sensing Centre, ISRO
Dept. of Space, Govt. of India
Hyderabad- 500 037
E-Mail: flood@nrsdc.gov.in
www.nrsdc.gov.in

Disclaimer : This Map is prepared on rapid mapping mode for immediate use and sharing amongst official agencies. This provides preliminary results. Flood inundation may include rain water accumulation / flood water in low lying areas. All geographic information has limitations due to the scale, resolution, date and interpretation of the original source materials. No ground verification is done

Citation : NRSC (2024) - Flood Inundated areas in Part of Uttar Pradesh (as on 16.07.2024) , Map no : 2024/FL/UP/VAP/15g/16072024, NRSC/ISRO, Hyderabad

Disaster Management Support Group
Remote Sensing Applications Area
National Remote Sensing Centre, ISRO
Dept. of Space, Govt. of India
Hyderabad- 500 037
E-Mail: flood@nrsc.gov.in
www.nrsc.gov.in

Citation ' NRSC (2024) - Flood Inundated areas in Part of Uttar Pradesh (as on 16.07.2024) '. Map no : 2024/FL/UP/VAP/15h/16072024. NRSC/ISRO,Hyderabad