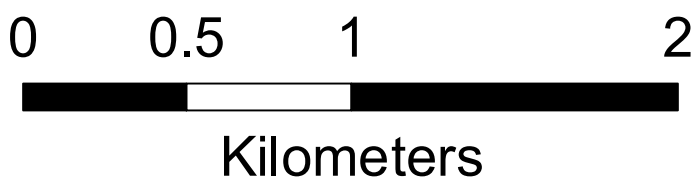
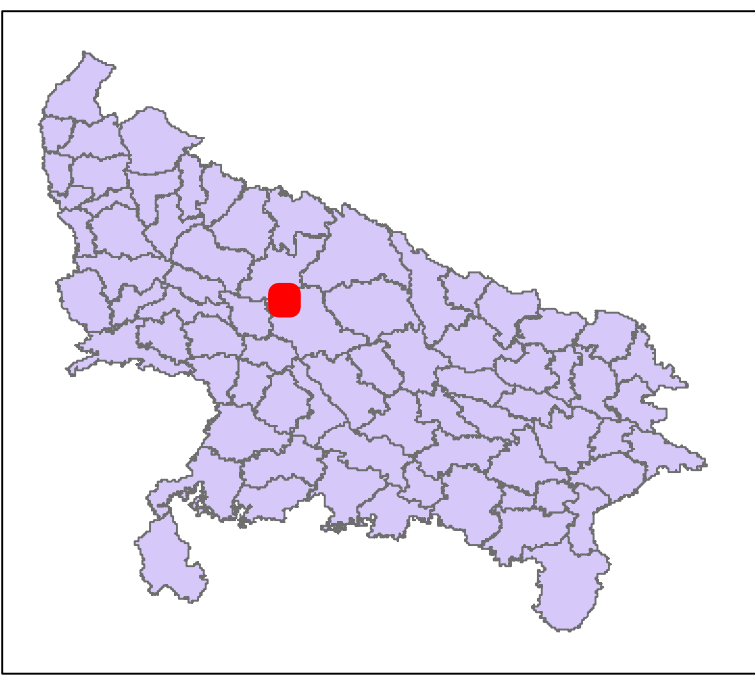
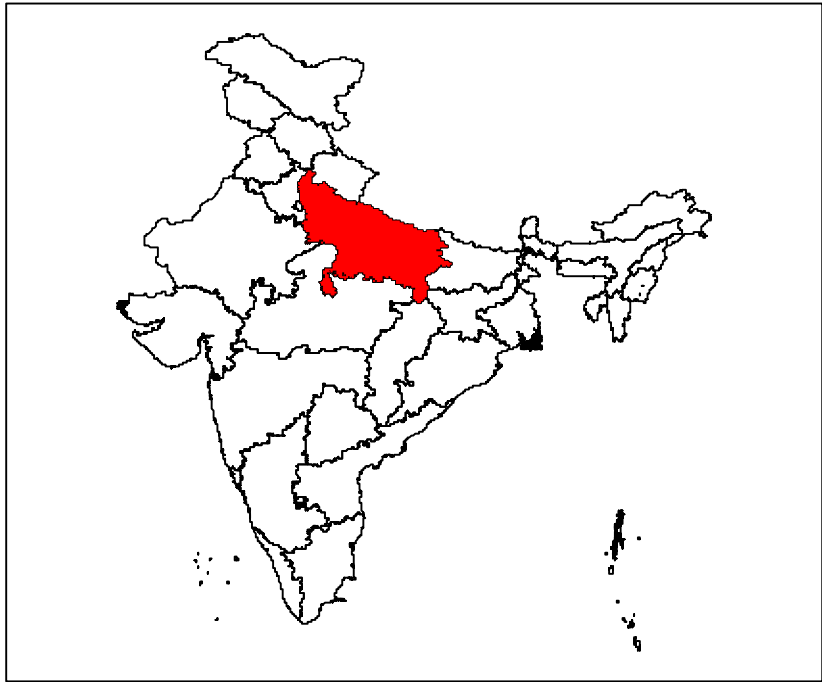
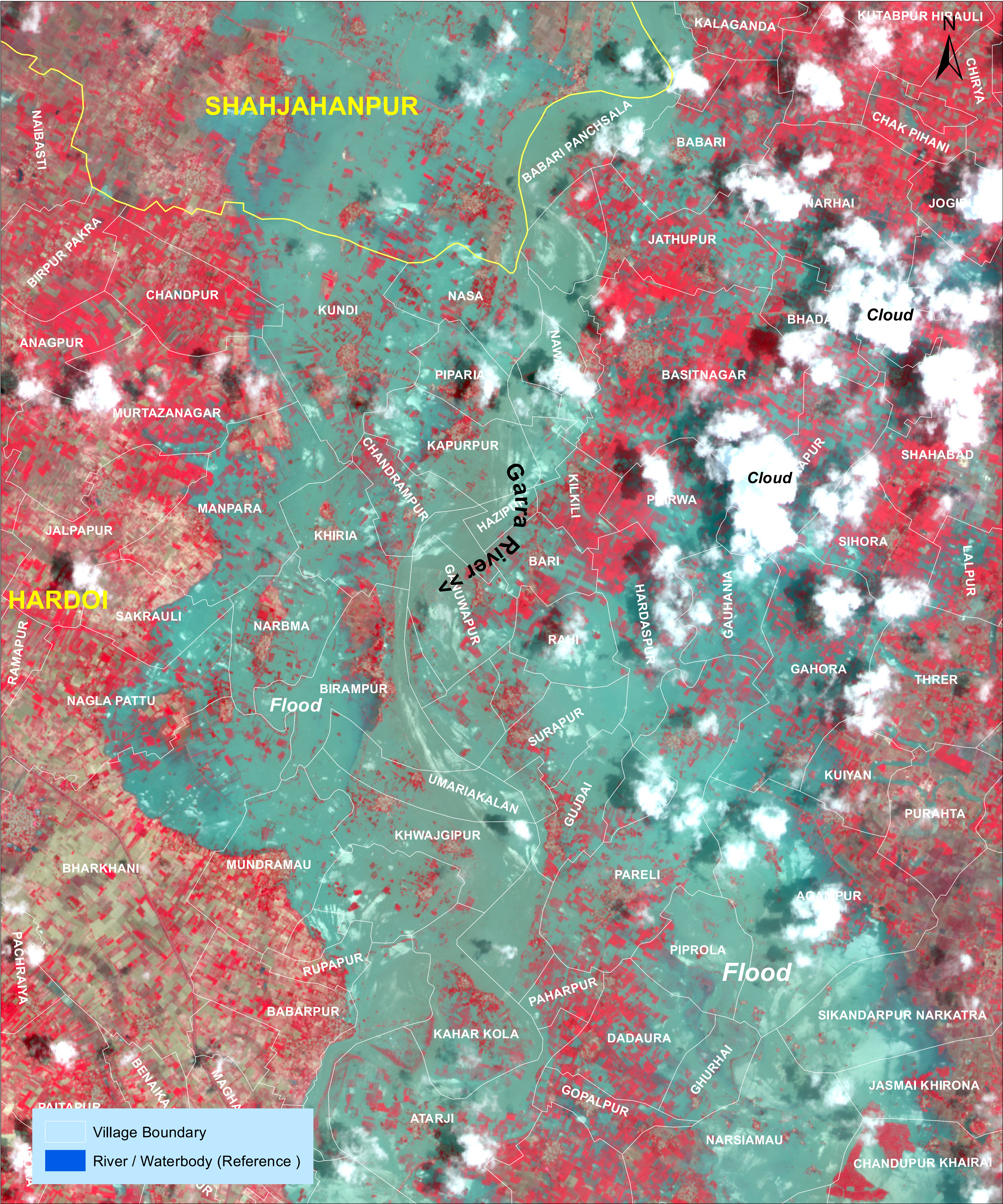




Sentinel-2B Satellite images of 14-07-2024



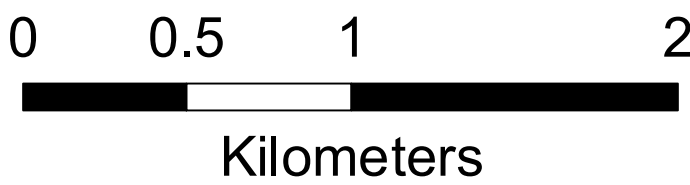
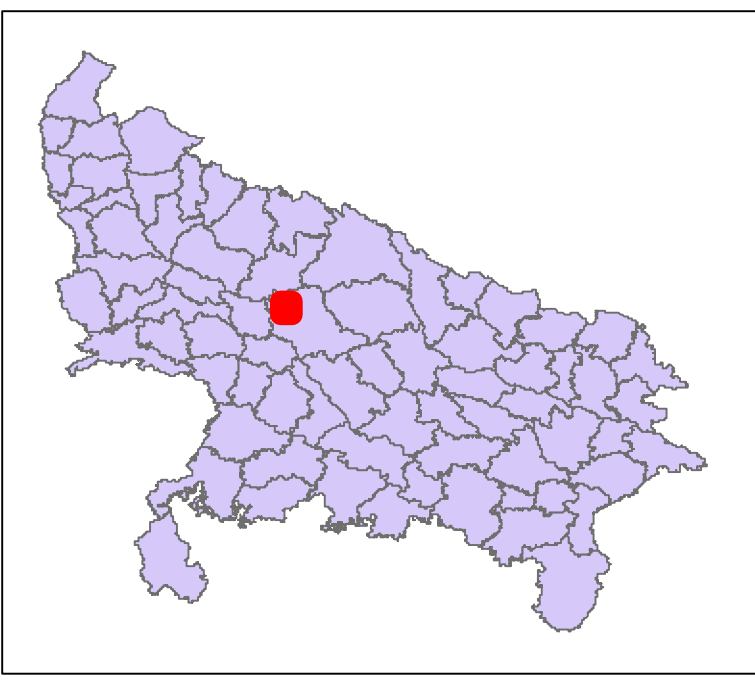
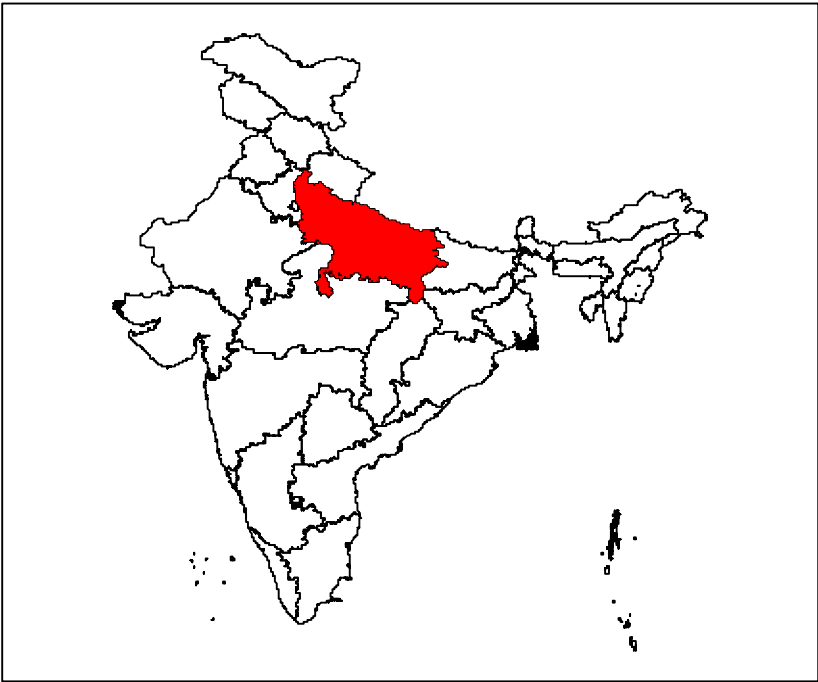
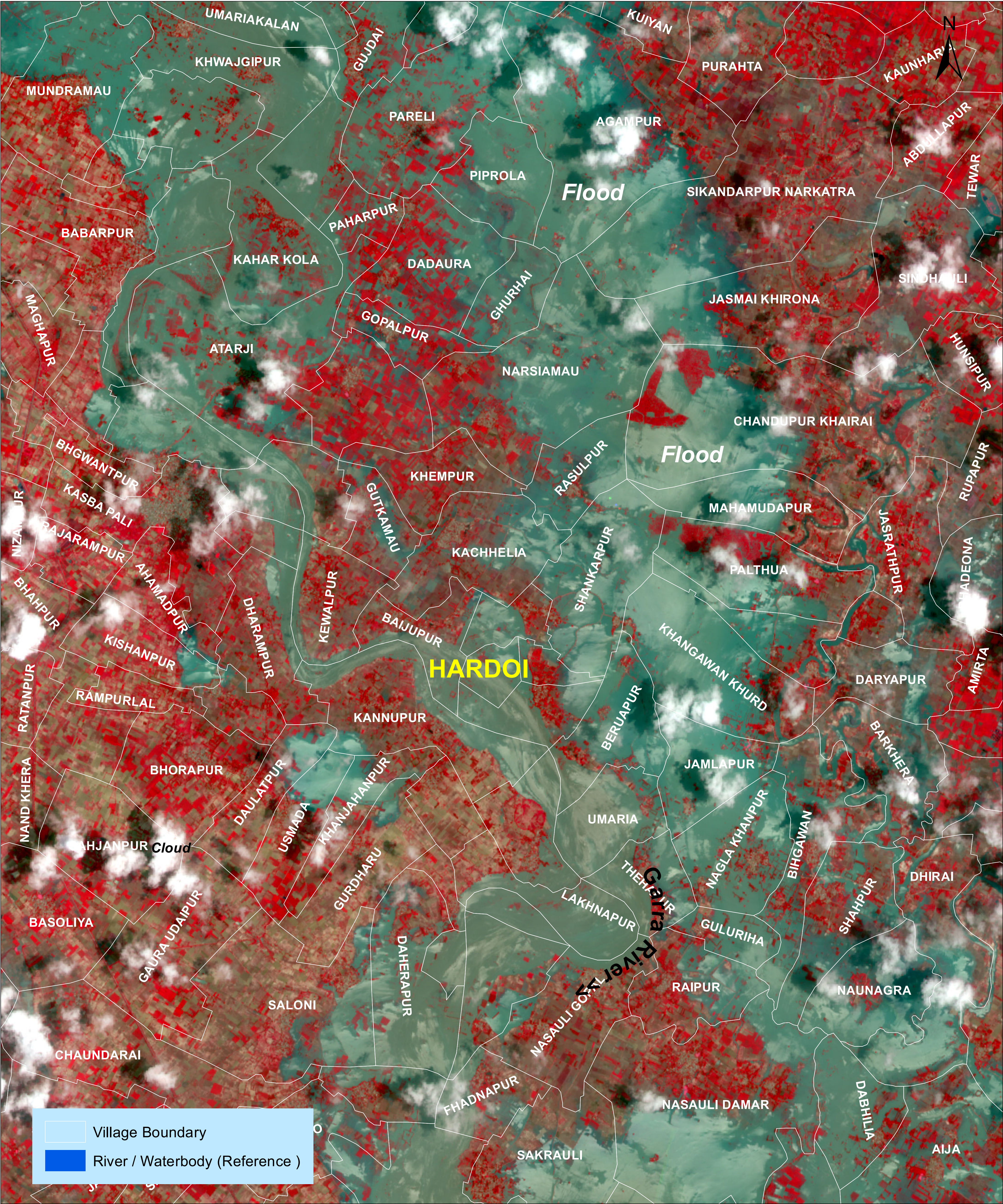
Map ID: 2024/FL/UP/VAP/11a/14072024

Date of Issue: 15.07.2024

Disaster Management Support Group
Remote Sensing Applications Area
National Remote Sensing Centre, ISRO
Dept. of Space, Govt. of India
Hyderabad- 500 037
E-Mail: flood@nrs.gov.in
www.nrs.gov.in



Sentinel-2B Satellite image of 14-07-2024



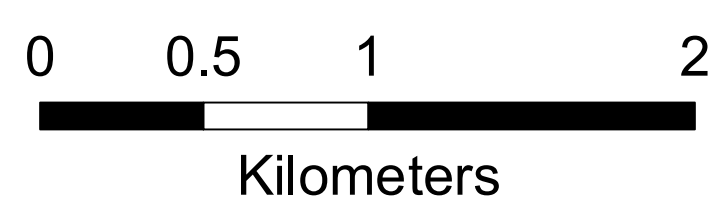
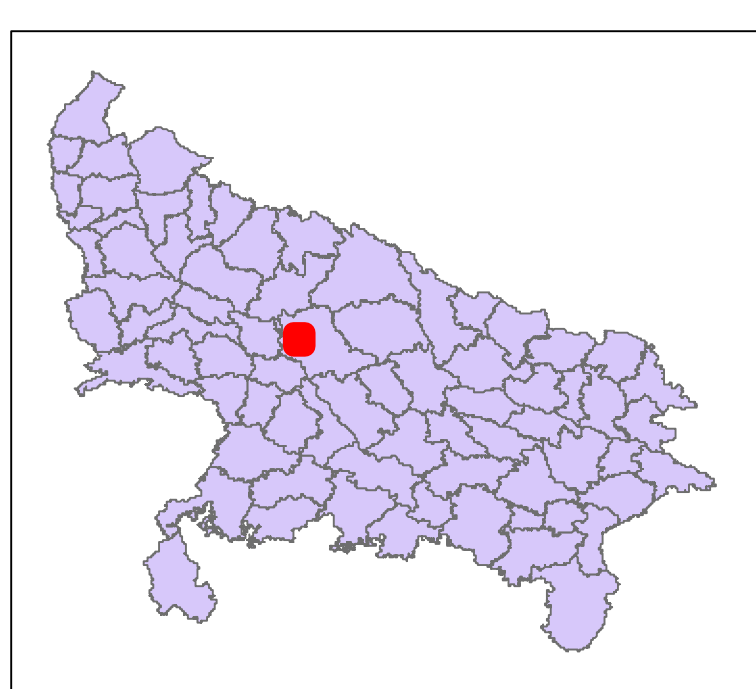
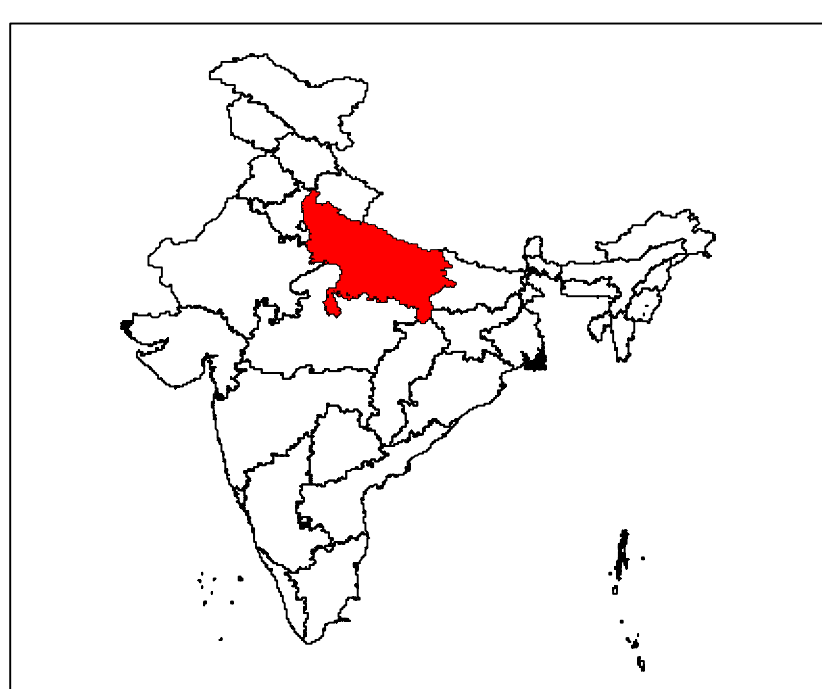

Map ID: 2024/FL/UP/VAP/11b/14072024

Date of Issue: 15.07.2024

Disaster Management Support Group
Remote Sensing Applications Area
National Remote Sensing Centre, ISRO
Dept. of Space, Govt. of India
Hyderabad- 500 037
E-Mail: flood@nrsc.gov.in
www.nrsc.gov.in

Disclaimer : This Map is prepared on rapid mapping mode for immediate use and sharing amongst official agencies. This provides preliminary results. Flood inundation may include rain water accumulation / flood water in low lying areas. All geographic information has limitations due to the scale, resolution, date and interpretation of the original source materials. No ground verification is done

Citation ' NRSC (2024) - Flood Inundated areas in Part of Uttar Pradesh (as on 14.07.2024) ', Map no : 2024/FL/UP/VAP/11b/14072024, NRSC/ISRO,Hyderabad



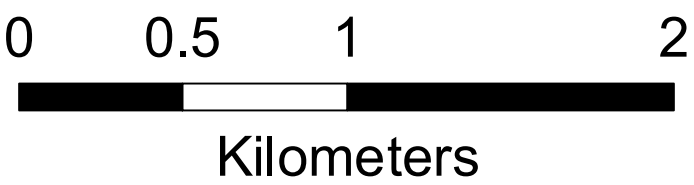
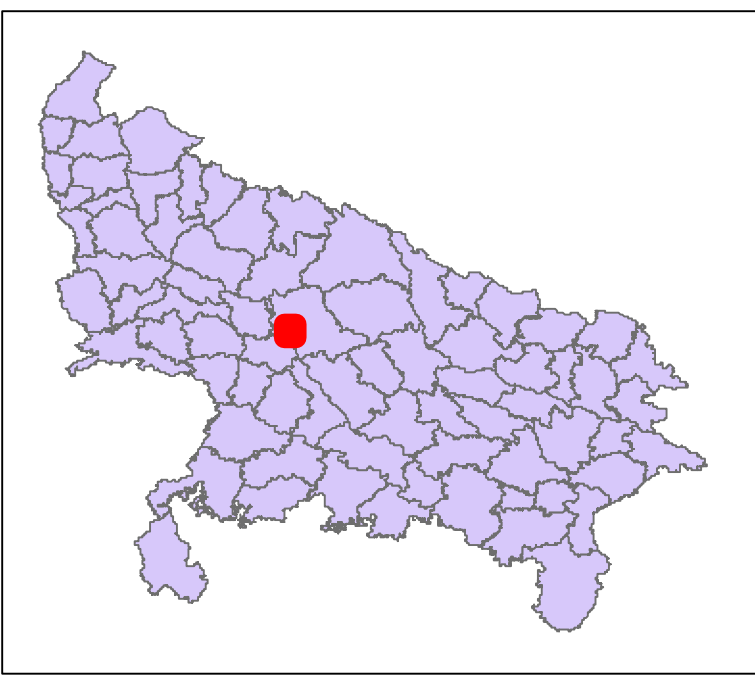
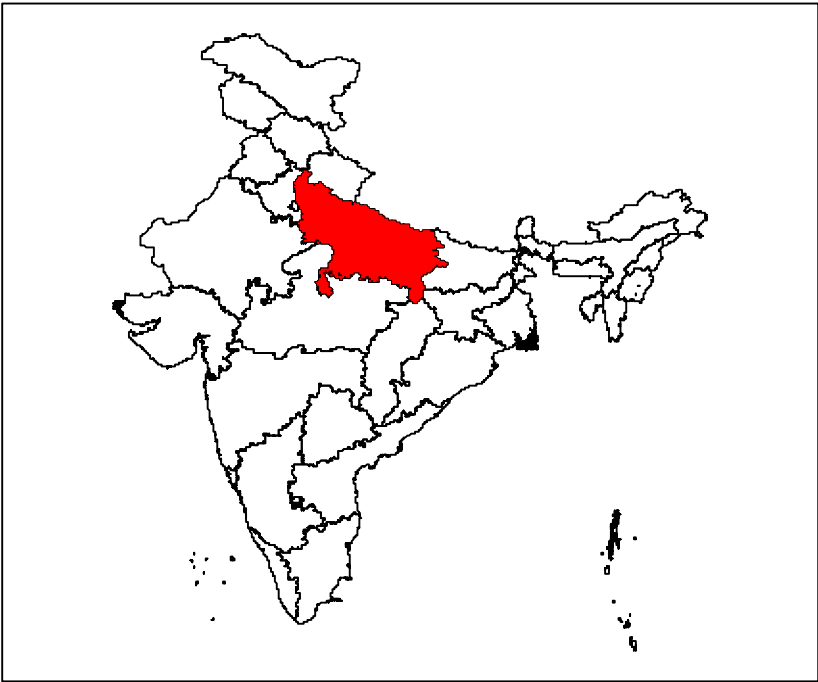
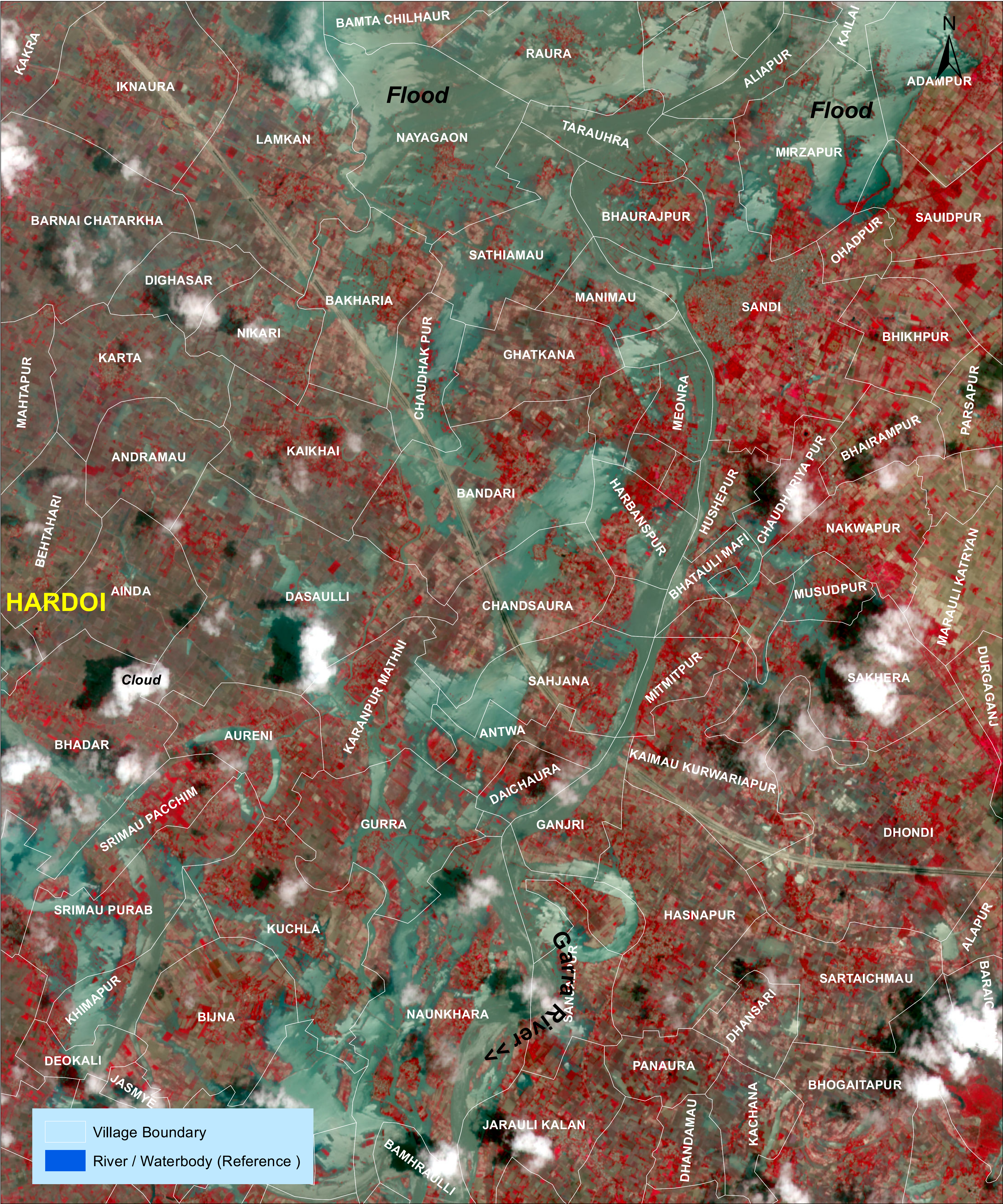
Map ID: 2024/FL/UP/VAP/11c/14072024

Date of Issue: 15.07.2024

Disaster Management Support Group
Remote Sensing Applications Area
National Remote Sensing Centre, ISRO
Dept. of Space, Govt. of India
Hyderabad- 500 037
E-Mail: flood@nrs.gov.in
www.nrs.gov.in



Sentinel-2B Satellite image of 14-07-2024



Map ID: 2024/FL/UP/VAP/11d/14072024

Date of Issue: 15.07.2024

Disaster Management Support Group
Remote Sensing Applications Area
National Remote Sensing Centre, ISRO
Dept. of Space, Govt. of India
Hyderabad- 500 037
E-Mail: flood@nrs.gov.in
www.nrs.gov.in