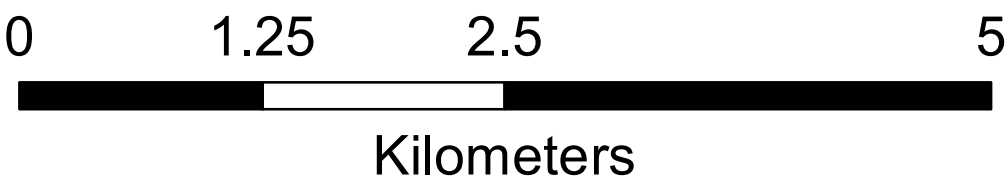
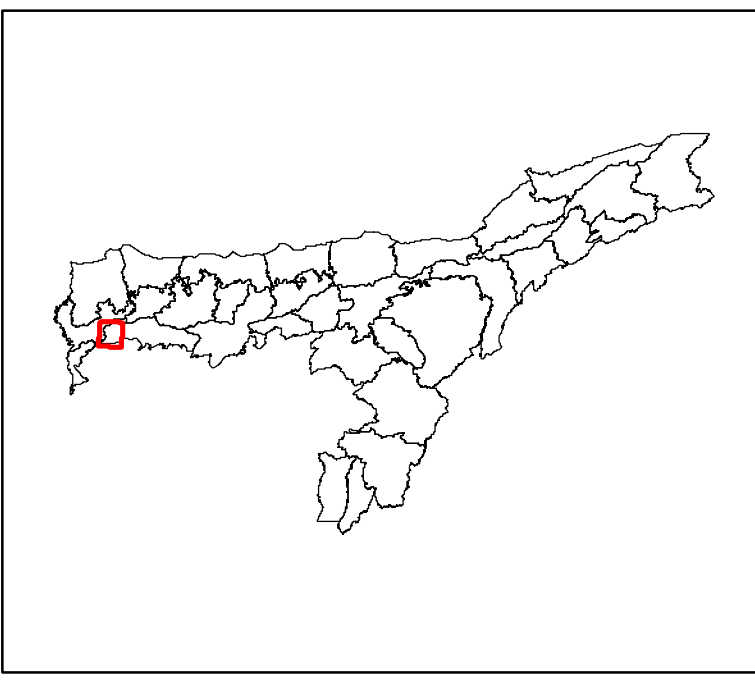
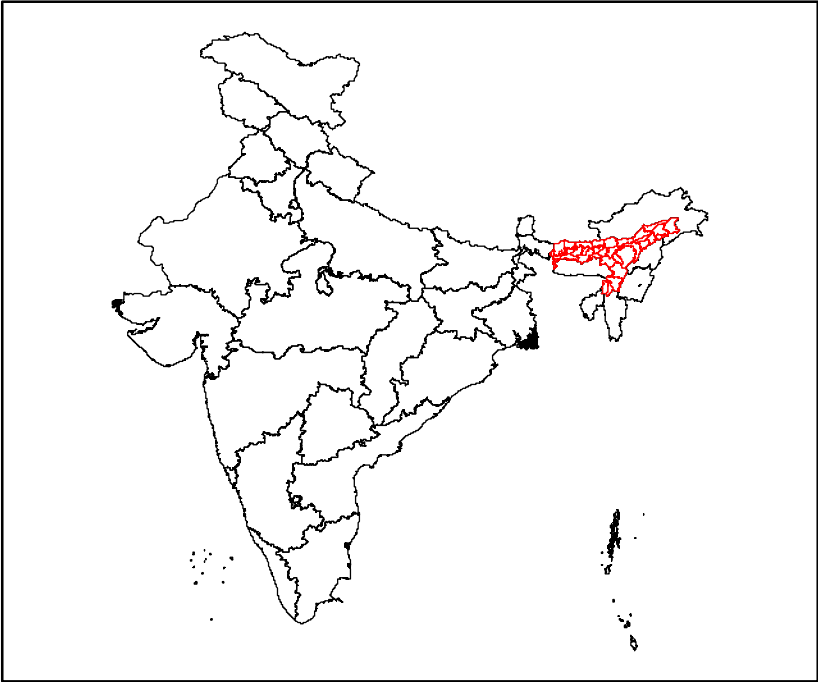
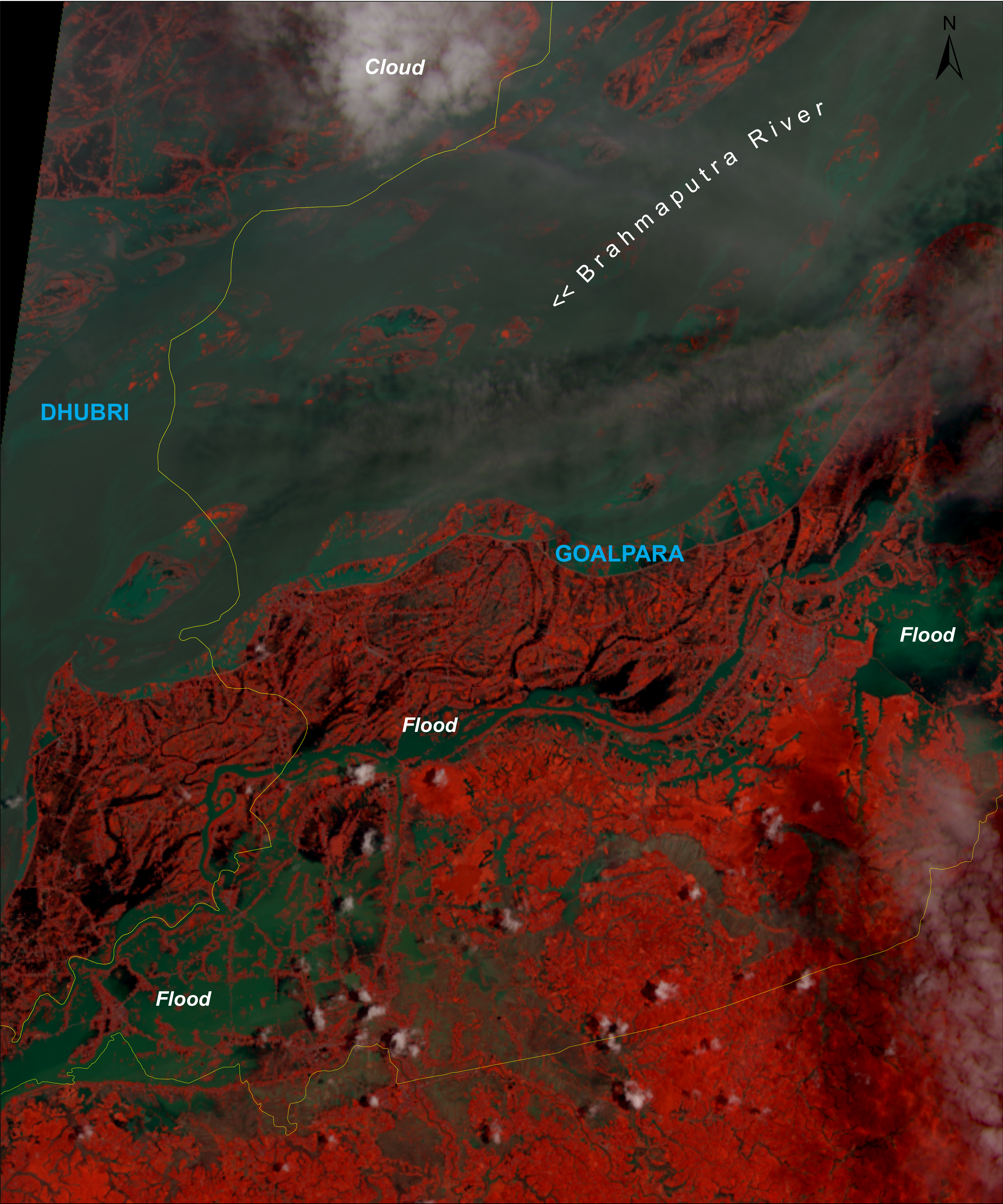


# Landsat-8 Satellite image showing Flood Inundation in parts of Goalpara district, Assam State

Landsat-8 Satellite images of 15-07-2024

For Official Use



**Map ID:** 2024/FL/AS/VAP/36/15072024

**Date of Issue:** 16.07.2024

Disaster Management Support Group  
Remote Sensing Applications Area  
National Remote Sensing Centre, ISRO  
Dept. of Space, Govt. of India  
Hyderabad- 500 037  
E-Mail: [flood@nrsc.gov.in](mailto:flood@nrsc.gov.in)  
[www.nrsc.gov.in](http://www.nrsc.gov.in)

Disclaimer : This Map is prepared on rapid mapping mode for immediate use and sharing amongst official agencies. This provides preliminary results. Flood inundation may include rain water accumulation / flood water in low lying areas. All geographic information has limitations due to the scale, resolution, date and interpretation of the original source materials. No ground verification is done

Citation ' NRSC (2024) - Flood Inundated areas in Part of Assam (as on 15.07.2024) ', Map no : 2024/FL/AS/VAP/36/15072024, NRSC/ISRO, Hyderabad