For Official Use

Flood Inundation Areas in Part of Assam State

View of LANDSAT 8 Satellite Image as on 06-06-2024 - Part of Morigaon District

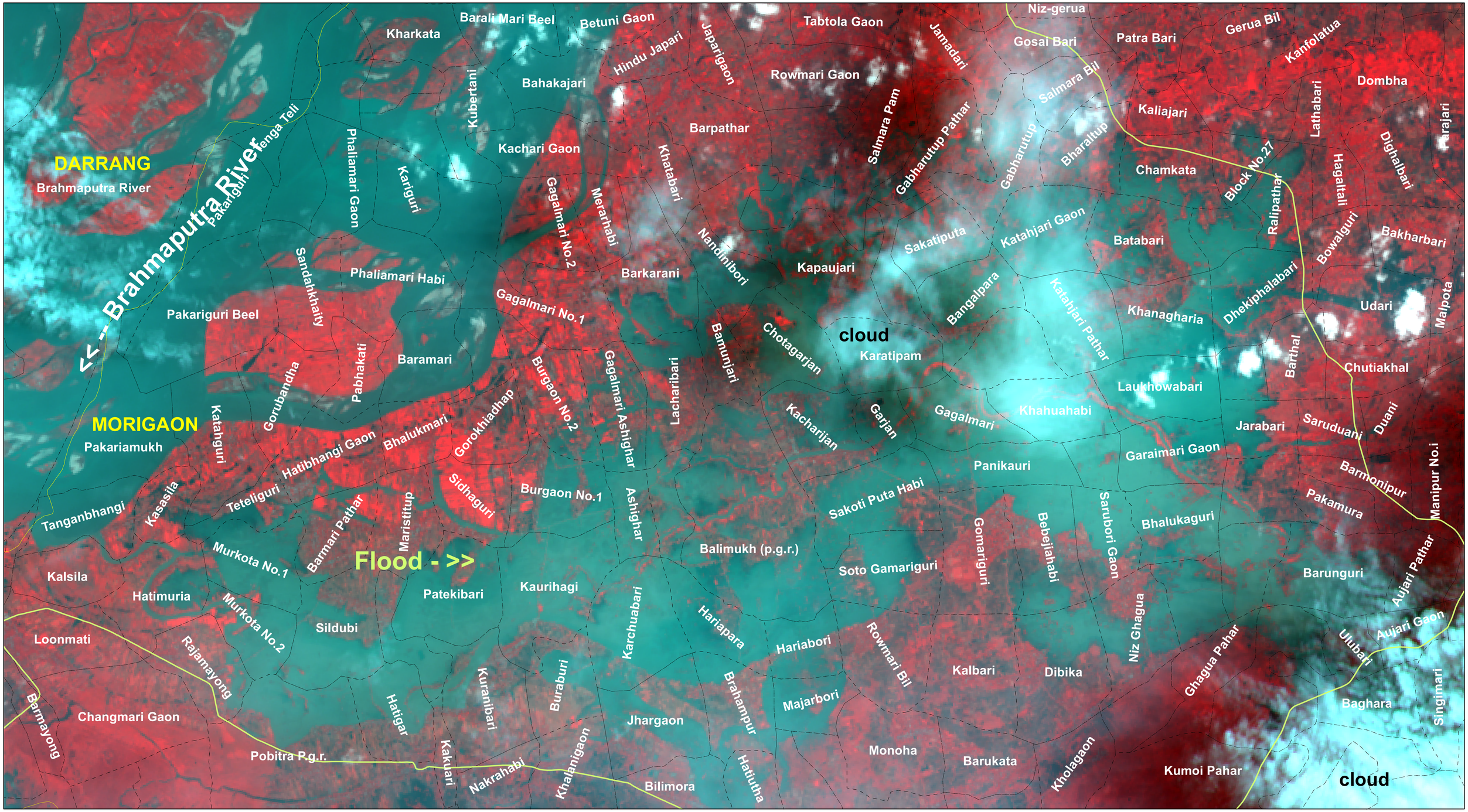

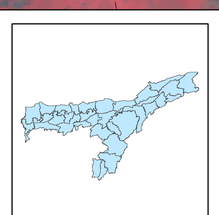

0 1 2 4

Kilometers

Village Boundary

District Boundary

Road Network

Map ID:
2024/FL/AS/VAP/08/06062024

Date of Issue: 07.06.2024

Disaster Management Support Group
National Remote Sensing Centre, ISRO
Dept. of Space, Govt. of India
Hyderabad- 500 037
E-Mail: flood@nrsc.gov.in
www.nrsc.gov.in

Disclaimer : This Map is prepared on rapid mapping mode for immediate use and sharing amongst official agencies. This provides preliminary results. Flood inundation may include rain water accumulation / flood water in low lying areas.
All geographic information has limitations due to the scale, resolution, date and interpretation of the original source materials. No ground verification is done

Citation ' NRSC (2024) - Flood Inundated areas in Part of Assam State (as on 03.06.2024)' , Map no : 2024/FL/AS/VAP/08/06062024, NRSC/ISRO,Hyderabad.

For Official Use

Flood Inundation Areas in Part of Assam State

Flood Inundation Map derived from LANDSAT 8 Satellite Image as on 06-06-2024 - Part of Morigaon District

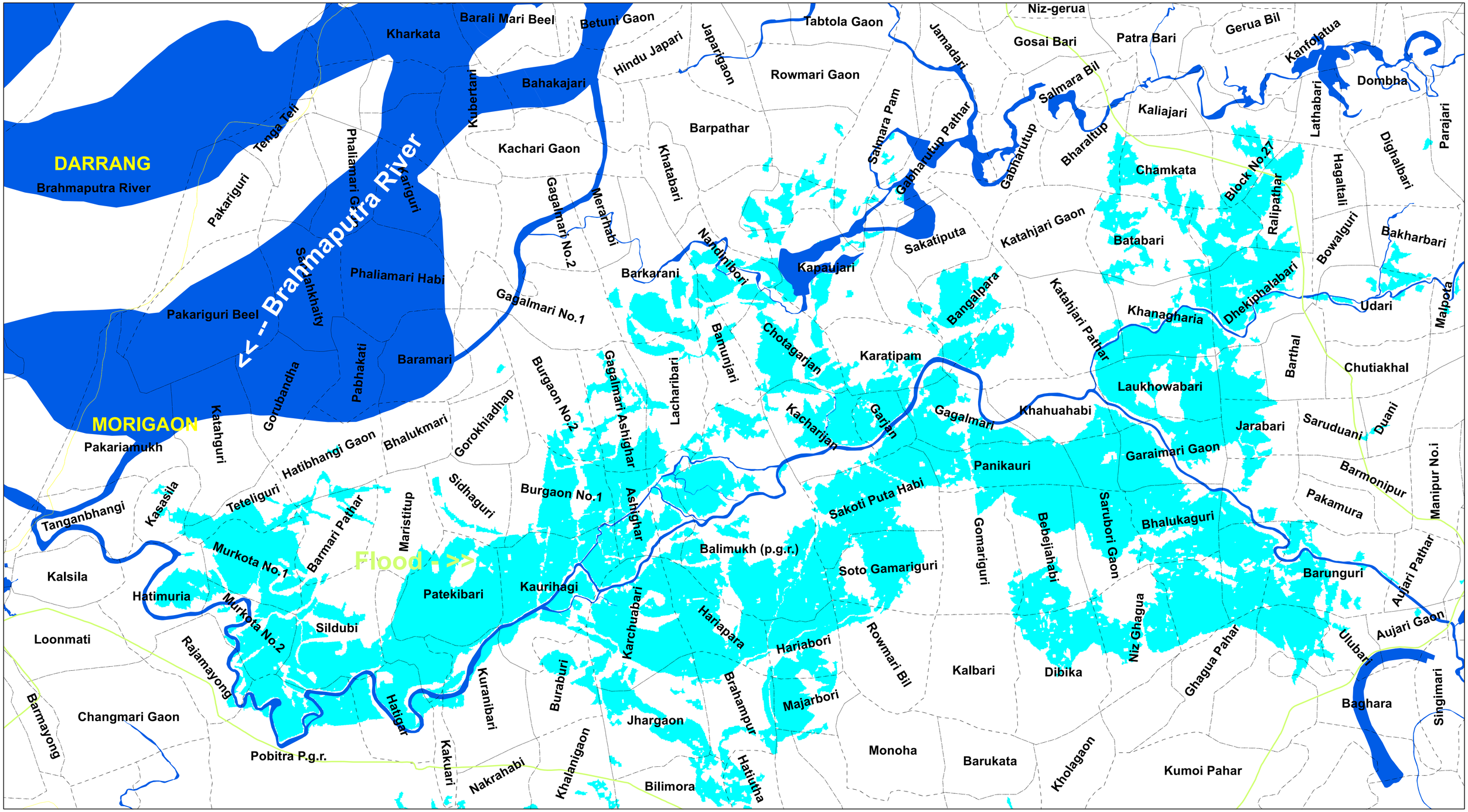

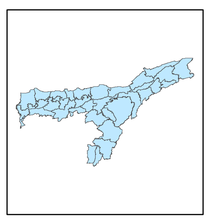

0 1 2 4
Kilometers

Village Boundary
District Boundary
Road Network
Flood Inundation
Rivers / Waterbodies

Map ID:
2024/FL/AS/VAP/08a/06062024
Date of Issue: 07.06.2024

Disaster Management Support Group
National Remote Sensing Centre, ISRO
Dept. of Space, Govt. of India
Hyderabad- 500 037
E-Mail: flood@nrsc.gov.in
www.nrsc.gov.in

Disclaimer : This Map is prepared on rapid mapping mode for immediate use and sharing amongst official agencies. This provides preliminary results. Flood inundation may include rain water accumulation / flood water in low lying areas.
All geographic information has limitations due to the scale, resolution, date and interpretation of the original source materials. No ground verification is done

Citation ' NRSC (2024) - Flood Inundated areas in Part of Assam State (as on 03.06.2024)' , Map no : 2024/FL/AS/VAP/08a/06062024, NRSC/ISRO,Hyderabad.