

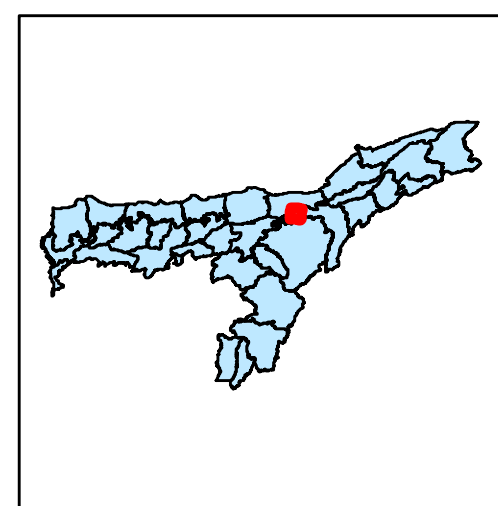
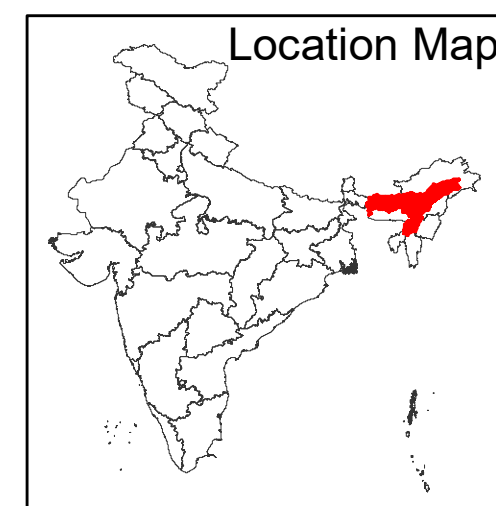
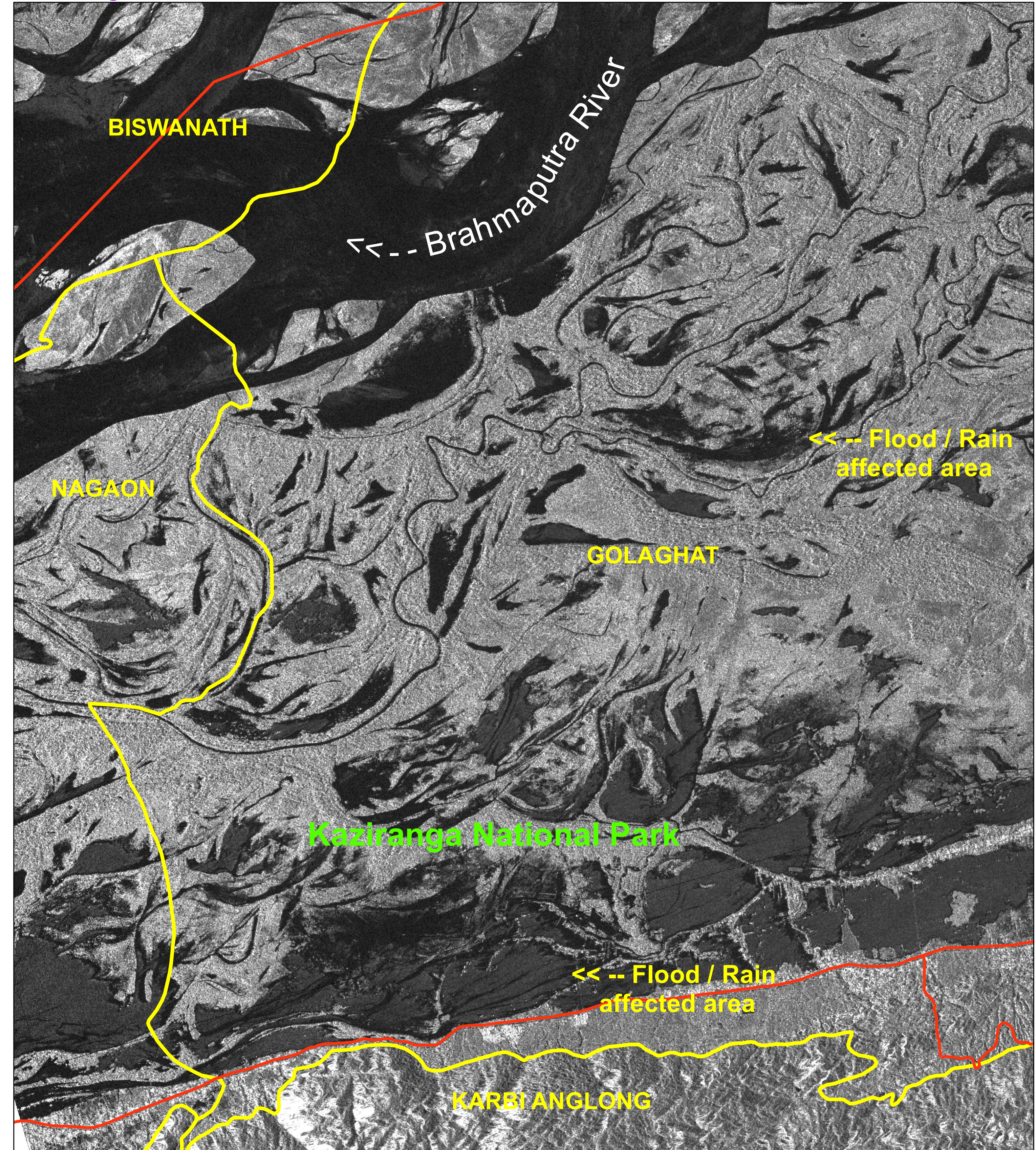
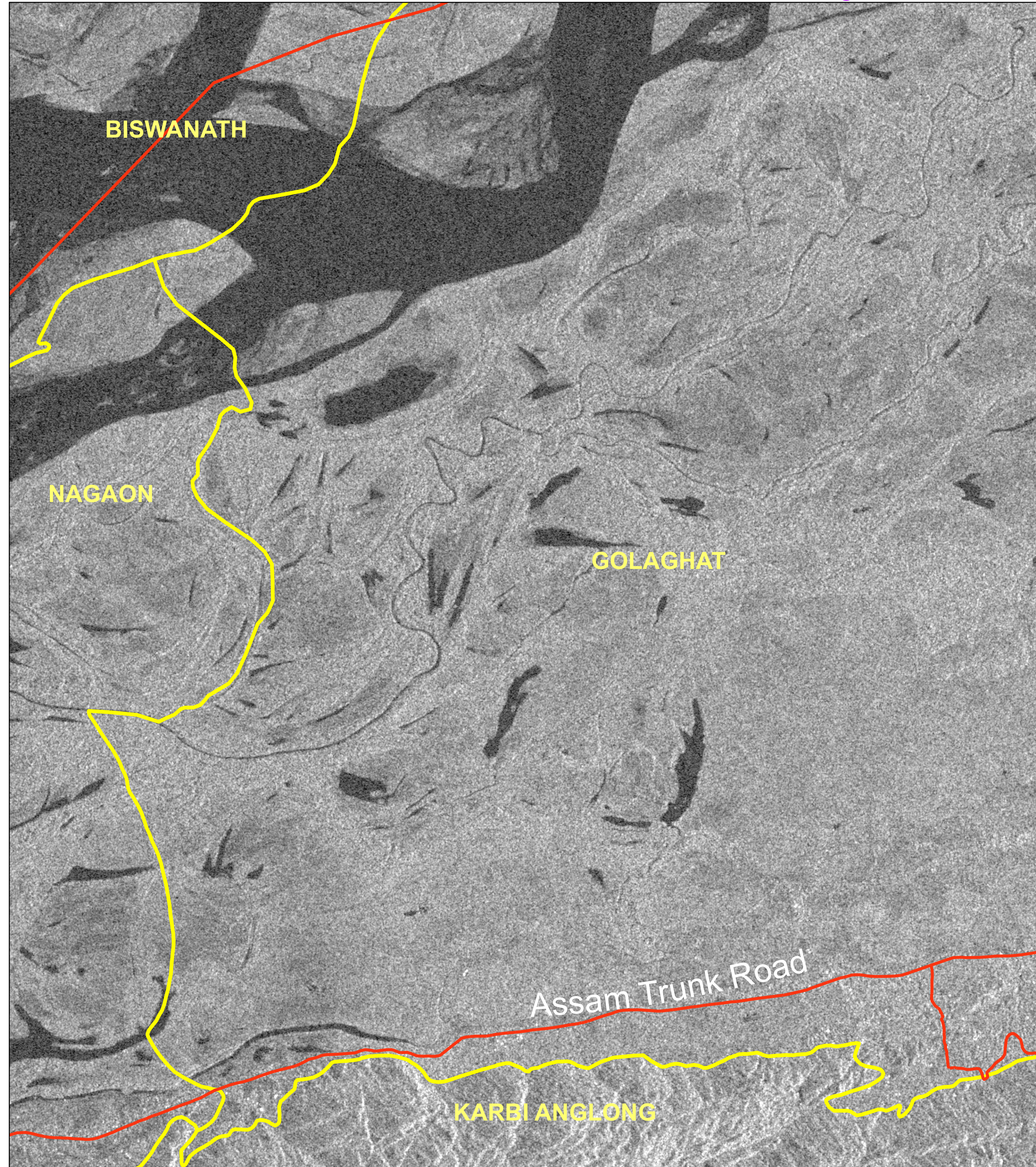
# RISAT-1A FRS Satellite images showing Flood Inundation in Parts of Kaziranga National Park Assam State

Pre Event

Sentinel-1A image of 14-05-2024

During Event

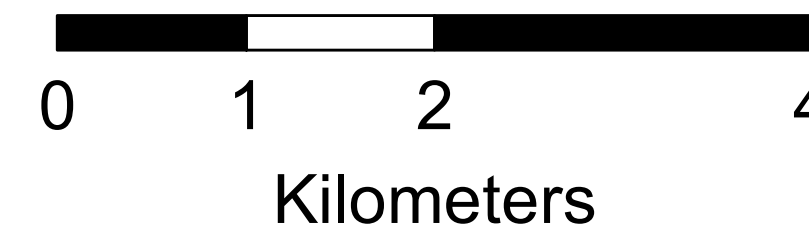
RISAT-1A FRS image of 05-07-2024



**Map ID:**

2024/FL/AS/VAP/25/05072024

**Date of Issue:** 06.07.2024



- Road Network
- District Boundary

Disclaimer : This Map is prepared on rapid mapping mode for immediate use and sharing amongst official agencies. This provides preliminary results. Flood inundation may include rain water accumulation / flood water in low lying areas. All geographic information has limitations due to the scale, resolution, date and interpretation of the original source materials. No ground verification is done

Citation ' NRSC (2024) - Flood Inundated areas in Part of Assam(as on 05.06.2024 )' , Map no : 2024/FL/AS/VAP/25/05072024, NRSC/ISRO,Hyderabad

Disaster Management Support Group  
National Remote Sensing Centre, ISRO  
Dept. of Space, Govt. of India  
Hyderabad- 500 037  
E-Mail: [flood@nrsc.gov.in](mailto:flood@nrsc.gov.in)  
[www.nrsc.gov.in](http://www.nrsc.gov.in)