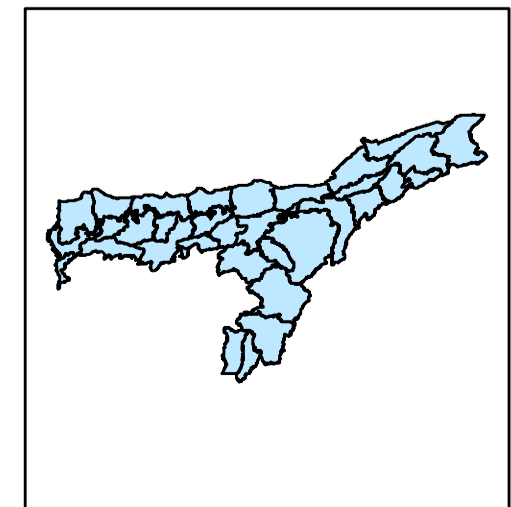
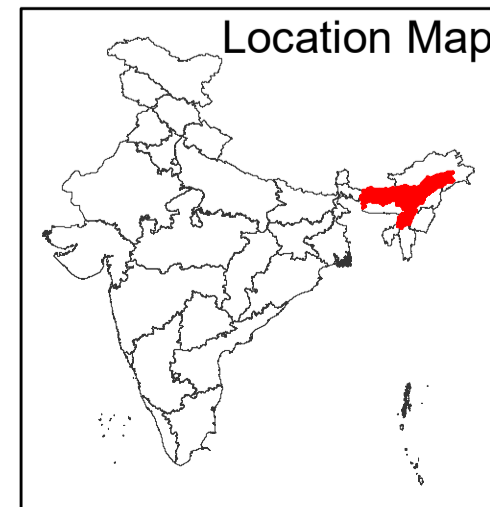
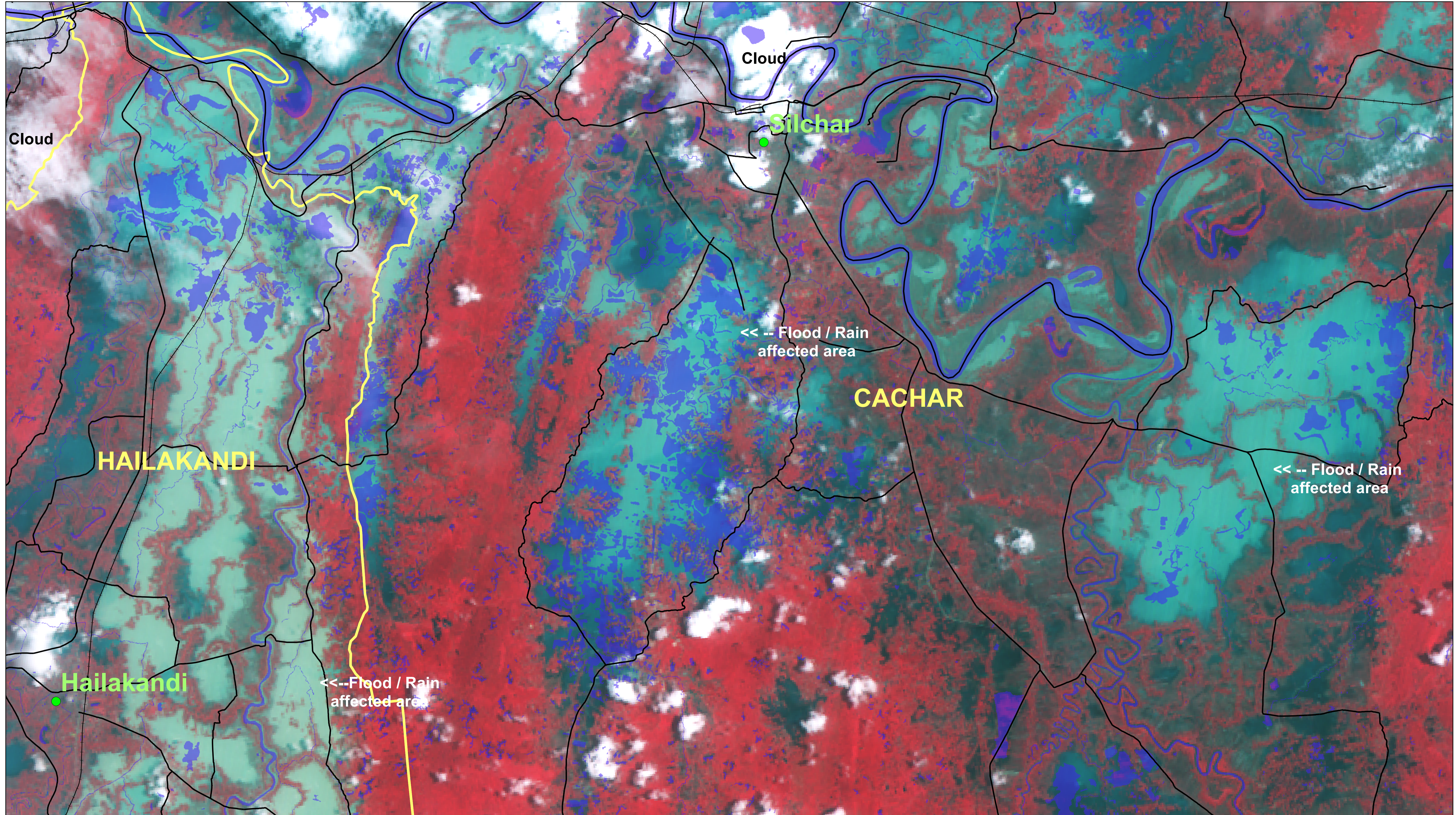


# Satellite image showing Flood Inundation in Parts of Assam State as on 02-Jun-2024 (1100 Hrs) (Cachar & Hailakandi Districts)



Resourcesat-2A AWiFS image of 02-06-2024 (1100 Hrs)



**Map ID:**  
2024/FL/AS/VAP/05/02062024  
**Date of Issue:** 04.06.2024

■ Reference River/Waterbody  
 — Road Network  
 --- RAIL\_NETWORK  
 ▭ District Boundary  
● Town

Disclaimer : This Map is prepared on rapid mapping mode for immediate use and sharing amongst official agencies. This provides preliminary results. Flood inundation may include rain water accumulation / flood water in low lying areas. All geographic information has limitations due to the scale, resolution, date and interpretation of the original source materials. No ground verification is done

Citation : NRSC (2024) - Flood Inundated areas in Part of Assam(as on 02.06.2024) , Map no : 2024/FL/AS/01/02062024, NRSC/ISRO,Hyderabad

Disaster Management Support Group  
National Remote Sensing Centre, ISRO  
Dept. of Space, Govt. of India  
Hyderabad- 500 037  
E-Mail: [flood@nrsc.gov.in](mailto:flood@nrsc.gov.in)  
[www.nrsc.gov.in](http://www.nrsc.gov.in)