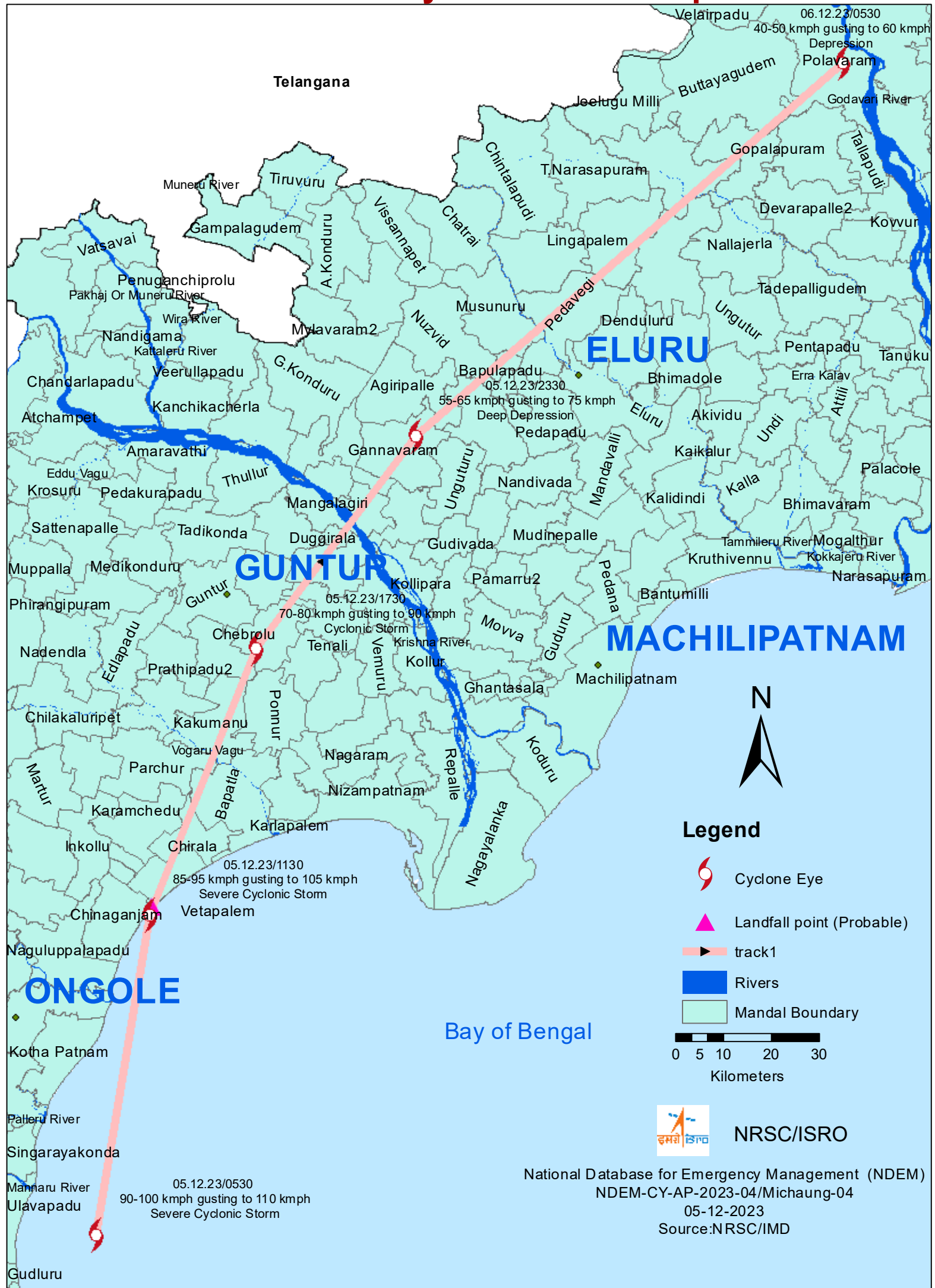







MICHAUNG Cyclone Track Map



Legend

-  Cyclone Eye
 -  Landfall point (Probable)
 -  track 1
 -  Rivers
 -  Mandal Boundary
- 0 5 10 20 30
Kilometers



NRSC/ISRO

National Database for Emergency Management (NDEM)
NDEM-CY-AP-2023-04/Michaung-04
05-12-2023
Source:NRSC/IMD