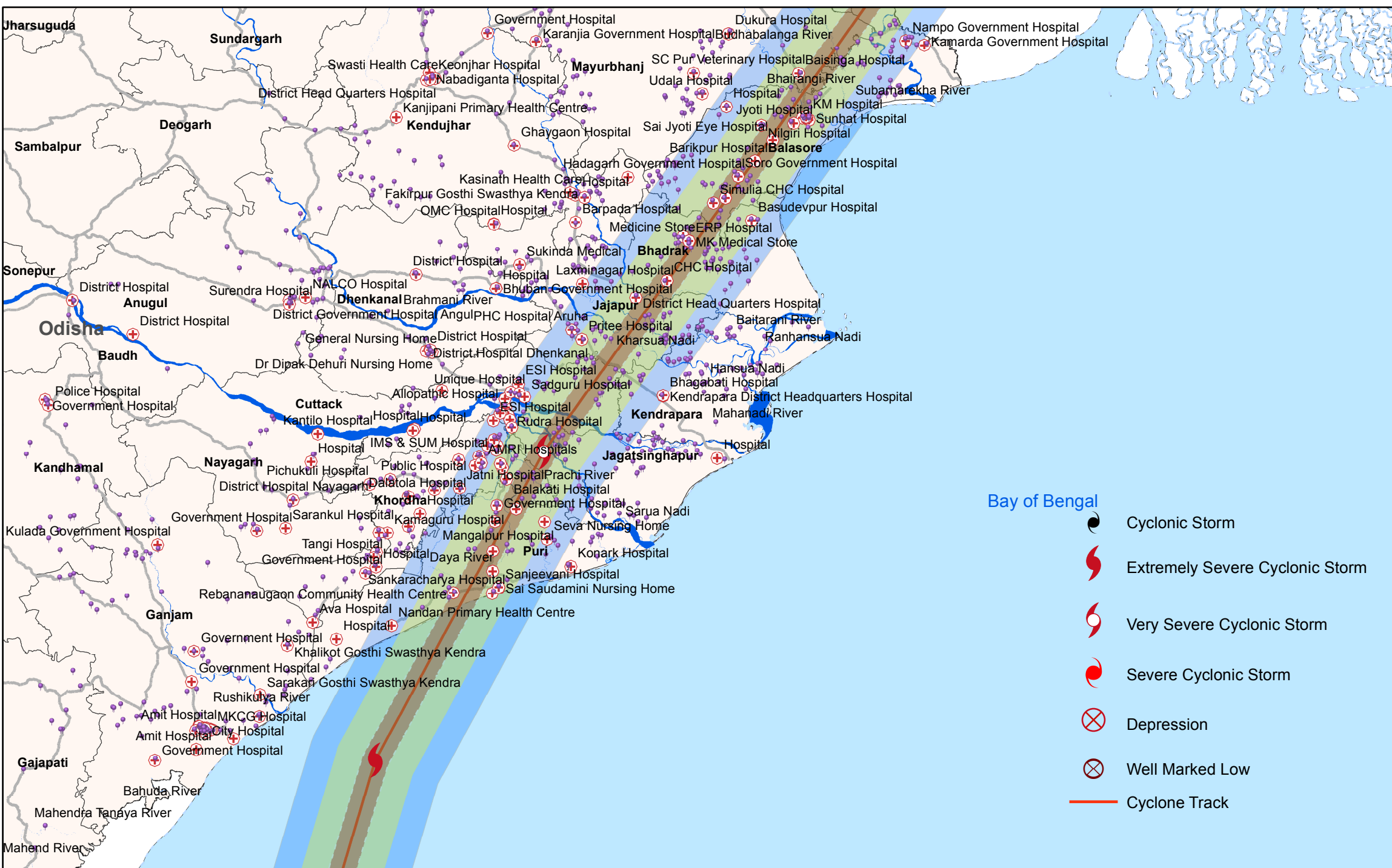









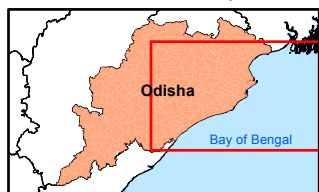
# Fani Cyclone Risk Zones Map - Odisha












Bay of Bengal

-  Cyclonic Storm
-  Extremely Severe Cyclonic Storm
-  Very Severe Cyclonic Storm
-  Severe Cyclonic Storm
-  Depression
-  Well Marked Low
-  Cyclone Track

Location Map



- |  |   |  |
|--|---|--|
|  Schools        |  RiskZone(25km)    |  State Boundary |
|  Hospitals      |  Major Roads       |  |
|  RiskZone(5km)  |  River             |  |
|  RiskZone(15km) |  District Boundary |  |



NRSC/ISRO

National Database for Emergency Management (NDEM)

NDEM-CY-OD-2019-01/Fanii-04

02-05-2019 10:44 hrs

Source:NRSC/IMD