

High Resolution Satellite Image Showing Flood Inundated areas around Ezhumanthuruthu area , Kottayam District

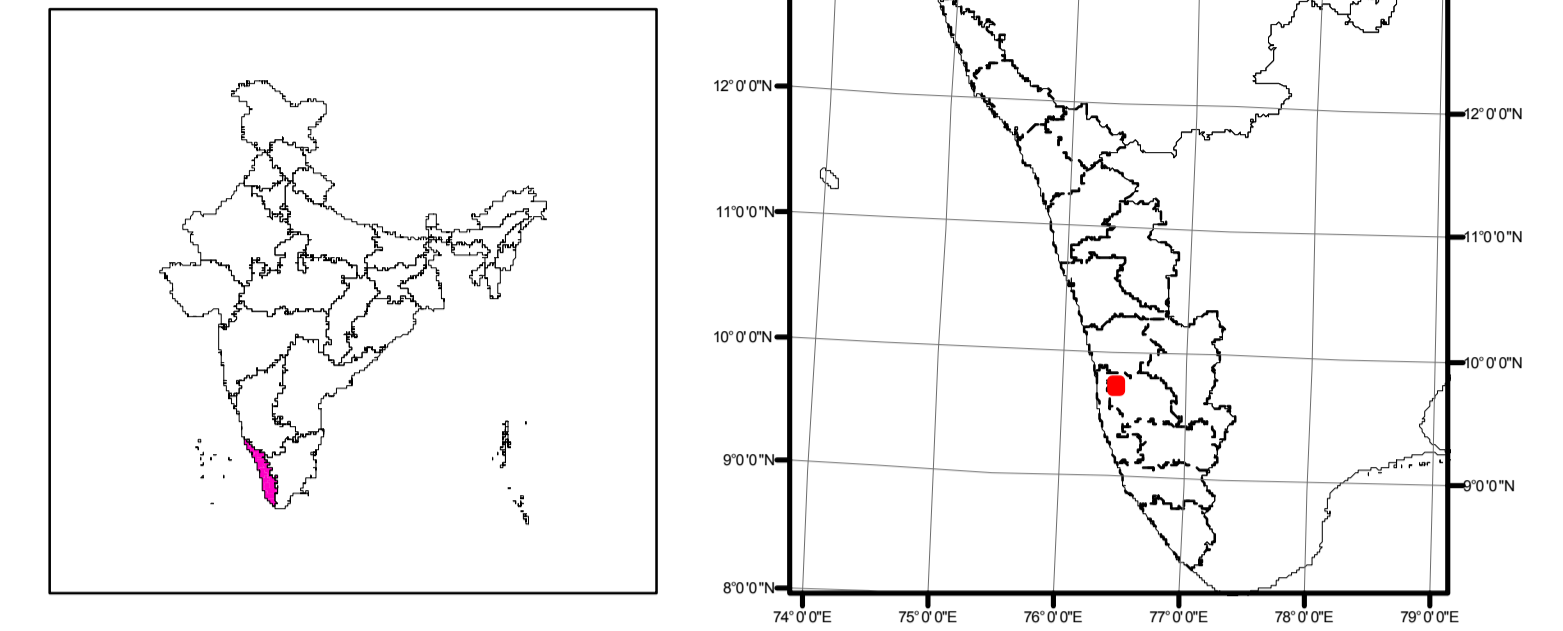
Gaofen-2 Satellite Image of 23-August-2018 (1230 hrs IST)

For official use

DISASTER EVENT ID: 05-FL-2018-KL
MAP ID: 2018/KL/20

Date of Issue : 26.08.2018

Location Map



About the Event

Several districts in Kerala were inundated due to heavy incessant rains during second week of August 2018 . Kottayam district is one of the worst affected districts of the state. (Source : News Media)

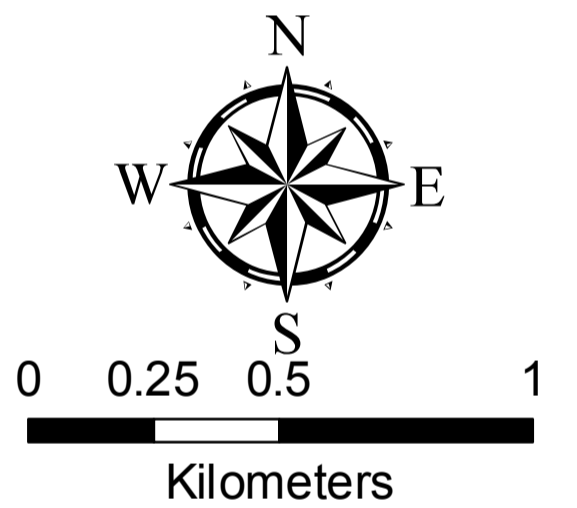
Satellite Observations

This image highlights the flood inundation in the surroundings of Ezhumanthuruthu area Kottayam, Kerala as on August 23, 2018.


Date of Pass: 23-Aug-2018
12:30 hrs IST

Satellite: GAOFEN-2

Sensor: MSS



Legend



This product is prepared using GAOFEN-2 satellite image received under International Charter, Call ID-667.



©CNSA/CRESDA (2018), all rights reserved.

DSC / NDEM
National Remote Sensing Centre, ISRO
Dept. of Space, Govt. of India
Hyderabad- 500 037
E-Mail: flood@nrsc.gov.in
www.nrsc.gov.in

